Appendix D

Technical Standard Operating Procedures (SOPs) for the SSFL Phase 3 Sampling

SSFL SOP 1 - Procedures for Locating and Clearing Phase 3 Samples
SSFL SOP 2 - Surface Soil Sampling
SSFL SOP 3 - Subsurface Soil Sampling with Hand Auger
SSFL SOP 4 - Direct Push Technology (DPT) Sampling
SSFL SOP 5 - Backhoe Trenching/Test Pits for Sample Collection
SSFL SOP 6 - Field Measurement of Total Organic Vapors
SSFL SOP 7 - Field Measurement of Residual Radiation
SSFL SOP 8 - Field Data Collection Documents, Content and Control
SSFL SOP 9 - Lithologic Logging
SSFL SOP 10 - Sample Custody
SSFL SOP 11 - Packaging and Shipping Environmental Samples
SSFL SOP 12 - Field Equipment Decontamination
SSFL SOP 13 - Guide to Handling Investigation Derived Waste
SSFL SOP 14 - Geophysical Survey
SSFL SOP 15 - Photographic Documentation of Field Activities
SSFL SOP 16 - Control of Measurement and Test Equipment
SSFL SOP 17 - Laboratory Homogenization For Phase 3 Soil Samples
SSFL SOP 18 - Clean Sampling Method for Methyl Mercury and Organotin Analyses

Procedures for Locating and Clearing Phase 3 Samples	SSFL SOP 1 Revision: 0 Date: April 2012

Prepared:	J. Sobol	**Technical Review:**	C. Werden
QA Review:	J. Oxford	**Approved and Issued:**	4/6/2012 *Signature/Date*

1.0 Objective

The objective of this technical standard operating procedure (SOP) is to describe the sample location and utility clearance protocols for the Phase 3 - Chemical Data Gap Investigation at the Santa Susana Field Laboratory (SSFL) site. Because this phase of investigation is targeted at minimizing data gaps in the understanding of the nature and extent of chemical contaminants in surface (0 to 0.5 foot) and subsurface (0.5 to 20 feet) soil, the precise location of each soil sample location is very important.

2.0 Background

2.1 Definitions

Data Gap Analysis–An analysis that identifies specific soil sample locations and depths for which insufficient data exists. The analysis is to minimize the data gap and ensure that collected data are representative of the study area. MWH, Inc. (MWH; under a separate agreement with Department of Energy [DOE]) is performing this effort.

Staked Location–Proposed sample location marked on the ground surface either with fluorescent paint (on concrete or asphalt), metal pins with fluorescent nylon whiskers, or wooden stakes marked with the sample location identifier installed at the exact sample locations identified through the MWH data gap analysis.

GPS– Global Positioning System that measures east-west and north-south coordinates of sample locations.

GeoExplorer 6000 Series Handheld Unit–GPS field unit used to survey proposed and actual sample locations.

Utility Locate–A survey of all proposed sample locations for underground utilities, including, but not limited to, water lines, sewer lines, storm sewer lines, gas lines, electric lines, and telecommunication lines. Performed by subcontractor.

Fisher TW-6-M-Scope Pipe and Cable Locator (or equivalent)-A field unit used to identify detectable electrically conductive conduits or piping which may have no surface expression.

Radiodetection RD4000 Utility Locator (or equivalent)-A field unit used to locate the surface trace of a variety of buried utilities.

Metrotech 50/60 Power Line Locator (or equivalent)–A field unit used to detect conduits that carry 60-cycle current.

3M Dynatel 2250 Cable Locator (or equivalent)-A field unit used to detect the surface trace of telephone and other narrow gauge wiring.

2.2 Associated Procedures

- SSFL SOP 2, *Surface Soil Sampling*
- SSFL SOP 3, *Subsurface Soil Sampling with Hand Auger*
- SSFL SOP 4, *Direct Push Technology (DPT) Sampling*
- SSFL SOP 5, *Backhoe Trenching/Test Pits for Sample Collection*
- SSFL SOP 6, *Field Measurement of Total Organic Vapor*
- SSFL SOP 7, *Field Measurement of Residual Radiation*
- SSFL SOP 8, *Field Data Collection Documents, Content, and Control*
- SSFL SOP 14, *Geophysical Survey*

© 2012CDM Federal Programs Corporation All Rights Reserved

- SSFL SOP 16, *Control of Measurement and Test Equipment*

2.3 Discussion

Geographic Information System (GIS) sample location files will be received from MWH for field verification and those locations staked using global GPS location identification procedures. Office and field verification of GPS coordinates is necessary for determining the precise location of each sample point and to ensure the adequacy of signal strength of the GPS equipment. Inaccessible locations due to underground utilities, site geology, or that do not target the identified site will be assigned alternate locations by CDM Smith. Using GPS, site coordinate data will be collected at the alternative location and the updated surveyed location data will be electronically provided to MWH for updating the Area IV GIS. All proposed sample locations will be marked in the field using fluorescent paint, metal pins, or wooden stakes. Following MWH review of the relocated marked sample locations, CDM Smith will complete any additional required utility/geophysics clearances of the sample location and initiate sampling. In addition, protection of cultural and natural resources is an integral portion of locating sample points. Cultural, biological, and Native American monitors will be engaged throughout the process. Quality control measures will be implemented during GPS field collection and during post processing of confirmed or relocated sample locations.

3.0 General Responsibilities

Field Team Leader - The field team leader (FTL) is responsible for ensuring that field personnel collect soil and sediment samples in accordance with this SOP and other relevant procedures.

Site Health and Safety Technician– The person who will use field screening instruments to monitor all field activities for VOCs and radiological contaminants and pre-shipment sample coolers. This person is a trained radiological technician who works under the guidance of Science Application International Corporation's (SAIC's) Certified Health Physicist (CHP).

Site Geologist – The person responsible for attending sample location efforts and collecting and logging the soil sample.

Utility Locator Subcontractor – The subcontractor is responsible for identifying all buried utilities in the vicinity of soil borings, trenches, and test pits.

4.0 Required Equipment

4.1 General

- Site-specific plans (e.g., Field Sampling Plan [FSP] Addendum, health and safety)
- Mapping of proposed sample locations
- Mapping of known utilities
- Fluorescent paint and metal pins or wooden stakes
- Field logbook
- 2-way radios
- Monitoring and screening instruments per the health and safety plan
- 3M Dynatel 2250 Cable Locator (or equivalent) to detect the surface trace of telephone and other narrow gauge wiring
- Fisher TW-6-M-Scope Pipe and Cable Locator (or equivalent)
- Radiodetection RD4000 Utility Locator (or equivalent)
- Metrotech 50/60 Power Line Locator (or equivalent) to detect conduits that carry 60-cycle current
- GeoExplorer 6000 Series Handheld GPS Unit
- Sample rationale table (Table 1 of FSP Addendum)

5.0 Procedures

5.1 Field Staking

1. MWH provides specific data gap sample location information (i.e., GIS coordinates, map, and table) to CDM Smith for field use. The sample information includes:
   - Sample rationale (sampling objective)
   - Sample location
   - Depth interval
   - Analytical suite

© 2012CDM Federal Programs Corporation All Rights Reserved

2. The figures showing proposed sample locations are provided to the cultural, biological, and Native American monitors in advance of field verification so they can review their records for any cultural or biological resources in the vicinity of the sampling areas.

3. A minimum of four working days advanced notice of field work is required for the cultural and biological resource reviews.CDM Smith will meet with the monitors to discuss concerns. Sample locations in areas of resource concern are reported back to CDM Smith and revised sample locations are discussed with DOE, the California Department of Toxic Substances Control (DTSC) and MWH.

4. Once all locations have been reviewed, the GIS sample location coordinates are loaded into the GPS (See Section 5.2) for field staking.

5. CDM Smith's Sample Location Team mobilizes to each proposed sampling location. This Team consists of:
   - CDM Smith's FTL/Geologist
   - CDM Smith Site Health and Safety Technician
   - Utility Location Technician
   - Science Applications International Corporation's (SAIC's) Archaeological/Cultural Resource Compliance representative
   - SAIC's Natural Resource Compliance representative
   - Native American monitor

6. The FTL locates each sample station using the GPS. The FTL verifies that the location addresses the sampling rationale stated for the location in the FSP Addendum (Table 1). If it does, the location is marked with fluorescent paint and metal pins with fluorescent nylon whiskers or wooden stakes at the precise GIS/GPS coordinates.

7. If the location is identified by the cultural, natural resource, or Native American monitor as a location of concern, they will demarcate restricted areas as necessary and determine the degree of support necessary for each sample location during the intrusive investigation (soil boring or excavation). Each proposed sample location is also preliminarily screened for radiation.

8. Once staked, the FTL will escort the subcontract utility locator (See Section 5.3) to clear all proposed sample locations for underground utilities. Samples locations affected by underground utilities will be noted, and an alternative location staked to avoid the utility. All adjusted sample locations will be reviewed with DOE, DTSC, and MWH; and the cultural and natural resource, and Native American monitors.

9. Proposed locations may be adjusted based on the following considerations:
   - sample locations that are impacted by overhead/underground utilities
   - sample locations that are impacted by steep or non-accessible terrain or exposed bedrock
   - sample locations that are impacted by archaeological/cultural resources
   - sample locations that are impacted by biological resources
   - sample locations that did not meet the intent of the MWH sample rationale

10. Using the final GPS coordinates, CDM Smith will provide the updated the sample location data to MWH for updating the Area IV GIS. A revised sample location map will be incorporated into the FSP Addendum and provided to DOE and DTSC.

11. DOE, DTSC, and MWH will have the opportunity to review all sample locations in the field and approve/accept the locations. Locations noted to be impacted or not meeting the intent of the sample collection rationale will be reviewed and direction will be provided to the FTL. Coordinates for adjusted samples locations will be immediately collected using the GPS unit and marked in the field as described above. Markers/paint of samples locations that will not be used will be destroyed at that time.

12. At each location, additional field-check of the sample location (coordinates) will be performed using the GPS unit at the time of sample collection.

© 2012CDM Federal Programs Corporation All Rights Reserved

5.2 GPS Survey

5.2.1 General

The following equipment is required to load and use GPS waypoint data for field surveys.

- ESRI ArcGIS Software
- Trimble Pathfinder Office Software
- TerraSync Software
- GeoExplorer 6000 Series Handheld Unit

The procedure to load and use GPS data consists of:

1. Load 2009 U.S. Department of Agriculture (USDA)National Agricultural Imagery Program (NAIP) color imagery onto GPS with the Pathfinder Office data transfer utility

2. Prepare GPS unit for data logging based on Chapter 9 (Setup Section) in “TerraSync Software Getting Started Guide”, which are as follows:

    a. 2.0 meter antenna height
    b. 30 positions logged and averaged for each collected sample location
    c. Required accuracy < 1.0 meter
    d. Quality of Global Navigation Satellite Systems (GNSS) positions logged will be controlled by the Trimble default “Smart Settings” referenced on page 181 of Chapter 9 of the Software Guide.

5.2.1 Method for Importing Sample Point Location Data

The following steps are used to load the data to the TerraSync software and should be done prior to navigating to a point (Chapters 5 and 6 of “TerraSync Software Getting Started Guide” can be referenced for further help):

1. Open TerraSync software on GPS unit and select ‘Data’ in the section list button
2. Tap ‘Manager – Existing File’
3. Select ‘MWH_SampleLoc.ssf’
4. Select ‘Map’ in the section list button
5. Tap ‘Layers – Background Files’
6. Check the box next to ‘SSFL_Aerial.sid’ and return to map view
7. Current location is denoted by a red x and the points on the map represent the MWH chosen sample locations.

The following steps must be taken to navigate to a given point (Chapter 7 of “TerraSync Software Getting Started Guide” can be referenced for further help):

1. Walk toward the nearest sample location with the FSP Addendum mapping and aerial photo as a reference
2. Select the point with the ‘select’ tool from the map tool dropdown list
3. Tap ‘Options – Set Nav Target’
4. Determine distance and bearing to target through the direction dial screen
5. A close-up screen will appear once target is within close proximity
6. Move toward the target and stop when the red x is within the center of the circle

7. Place the sample location pin or wooden stake at the base of the antenna

© 2012CDM Federal Programs Corporation All Rights Reserved

5.2.2 Coordinate Collection for Revised Sample Locations

The following steps will be taken to survey revised sample locations where the proposed location was deemed inaccessible due to underground utilities or the presence of archaeological/cultural, natural resource, or Native American considerations. CDM Smith will determine an alternate location for the sample and the coordinate data set will be updated using the GPS unit (Chapter 6 of "TerraSync Software Getting Started Guide" can be reference for further help):

1. Select 'Data' in the section list button

2. Select 'Update' from the sub-section list button

3. Tap 'Options – Logging Options' and confirm it is set to 'Update Feature (Replace)'

4. Return to the update features screen and select the sample location you intend to modify from the 'Choose Feature' list

5.2.3 Quality Assurance/Quality Control

Proper operation of the GPS unit will be demonstrated prior to and at the conclusion of each day's field activity. The following two permanent survey control points located within the SSFL Area IV will used to confirm the accuracy of the GPS unit:

Permanent Survey Control Point	Northing	Easting	Elevation
Set 2x2 w/ MG Tag #1	1907959.668000	6346660.571000	1825.270
Set 2x2 w/ MG Tag #2	1909915.202000	6350452.377000	1854.230
Set 1-in Pipe w/ MG Plastic Cap #3	1906485.748000	6344437.803000	1870.060
Set 1-in Pipe w/ MG Plastic Cap #4	1905107.447000	6344791.648000	2134.570
Set 1-in Pipe w/ MG Plastic Cap #5	1908215.335000	6348977.693000	1816.780

At the beginning and end of day, the GPS unit will be positioned directly over the Control Point and the coordinates recorded in the GPS unit. The GPS coordinates will be compared to the above stated survey control point coordinates. If comparison of the coordinates is within the acceptable required accuracy (< 1.0 meter) of the instrument, the GPS unit is locating properly and this information will be recorded in the logbook. If the coordinates are outside of the acceptable required accuracy (< 1.0 meter), then the SSFL SOP 16 should be consulted. Generally, if any field equipment fails to operate properly or provides inaccurate results, the field work will be temporarily suspended and the concern will be entered on the calibration log form and field logbook (SSFL SOP 8). Work will not resume until proper calibration is achieved or replacement equipment is received.

5.3 Utility Location and Clearance

Prior to survey activities, all subcontractor equipment will be inspected by the FTL to ensure that the equipment meets Occupational Safety and Health Act (OSHA) or other contract or SSFL health and safety requirements. Following inspection, the utility locate survey will be conducted by the utility locator subcontractor:

1. Review GIS mapping of known utilities for utility types in vicinity of each proposed sampling location.

2. Using the geophysical instrumentation, search and mark on the ground the identified underground utilities, including, but not limited to, water lines, sewer lines, storm sewer lines, gas lines, electric lines, and telecommunication lines within a 10-foot radius of the sample location. Verify the proximity of any buried natural gas lines within 25-feet of the sampling point.

3. Search and mark, if identified, any anomalies representing potential subsurface structures or obstructions (such as, but not limited to, boulders, rebar, underground storage tanks, sinkholes, voids, buried artifacts, concrete pipes, etc.). Where possible, the concrete slab thickness shall also be estimated.

© 2012CDM Federal Programs Corporation All Rights Reserved

4. Additional soil boring/test pit utility clearing of all locations within a 10-foot radius of an identified utility or anomaly. Any identified utilities and anomalies shall be marked on the ground surface, on a hand-drawn sketch, and on a scaled site map. ***Note***: All test pit excavations require coordination and onsite oversight of the cultural, natural resource, and Native American monitors.

5. Provide field notes, hand-drawn sketches and scaled maps of each survey location to the FTL at the conclusion of each day. CDM Smith will make available to the subcontractor scaled base maps for the site.

All known surface and subsurface utilities located within the Area IV GIS will be used, in part, to determine the level of effort for clearing individual boring/test pit locations in (a) non-developed areas and (b) developed or previously developed areas or areas with known utilities. These areas and effort are discussed below.

5.3.1 Non-Developed Areas

The utility subcontractor will perform a reconnaissance survey of all areas that have no historic record of development and are absent of known utilities (as illustrated by the Area IV GIS). The subcontractor will physically inspect all or a portion of the area as necessary to provide assurance that the area does not contain utilities. The subcontractor will determine the identification method and effort necessary and communicate this information to the FTL prior to commencing of sampling activities in those areas. Following approval from the FTL or geologist, the utility subcontractor will clear soil boring/test pit locations. The utility subcontractor will mark utilities/features on the ground within the designated areas using a color code established by the American Public Works Association (and provided by the subcontractor).

5.3.2 Developed Areas and Areas with Know Utilities

In developed areas, the exteriors of the buildings, curbsides, streets, and/or land where building demolishing and dismantling activities have taken place, the utility subcontractor will visually inspect proposed sample/test pit locations for evidence of utilities. Exposed tracer wire or portions of metallic conduits and pipe will be used to conduct a signal with the instrument appropriate for a given type of utility. All utilities/features identified using conductive signals will be marked on the ground within the designated areas using a color code established by the American Public Works Association (and provided by the subcontractor).

The utility subcontractor will physically inspect all or a portion of the proposed sampling/test pit area as necessary to provide assurance that the area does not contain utilities and to identify any surface features (depressions, pits, trenches, etc.) or anomaly representing potential subsurface structures or obstructions (such as, but not limited to, boulders, rebar, underground storage tanks, voids, buried artifacts, concrete pipes, etc.).

For areas where soil borings are located within 10 feet, and test pits are within 50 feet, of an identified utility or identified subsurface features or anomaly, additional clearing of the soil boring/test pit location will be required. The utility subcontractor will provide additional clearing activities at these locations as described below.

Equipment/instruments that do not use an induced current via pipe/conduit/wire will be swept over the ground surface within the designated clearance area. The signals will be traced at the surface and the underground utility or features will be delineated.

At a minimum, two 20-foot transects that are perpendicular to each other will be run within the diameter of each survey area. The transects will be centered on the boring/test pit location. Any surface features and anomaly representing potential subsurface structures or obstructions shall be identified and marked as appropriate. Where possible, the concrete slab thickness shall also be estimated.

5.4 Onsite Equipment and Vehicle Requirements

All equipment will be cleaned prior to entering and leaving SSFL. Vehicles are restricted to asphalt roads and parking lots and will be free of leaks. If vehicles or any equipment is leaking it will be taken out of service immediately and the fluids will be contained. Under CDM Smith's direction, the subcontractor will immediately clean up any petroleum or hydrocarbon fluid spills. Boeing, DOE, and DTSC will be immediately notified of any spills at the site.

© 2012CDM Federal Programs Corporation All Rights Reserved

6.0 Restrictions/Limitations

6.1 GPS Survey Instruments

External factors with the potential to degrade the quality of GPS data and the locating capabilities of the GPS are inherent within the GPS environment. A low signal to noise ratio (SNR), a high Position Dilution of Precision (PDOP), a multipath (GPS signal hits a physical barrier, thus reducing reflectivity), and a changing satellite constellation can all impact the quality of the GPS data. Because the equipment and logging settings are pre-determined for this project, inaccurate data due to the aforementioned external factors and potential human input errors should be minimized. The quality control procedures outlined in Section 5.2.3 will be followed to reduce GPS data quality issues/concerns.

7.0 References

National Geodetic Survey. 2012. “What We Do”. http://www.ngs.noaa.gov/INFO/WhatWeDo.shtml

Trimble. 2012. “GPS Pathfinder Office Software”.
http://www.trimble.com/mappingGIS/PathfinderOffice.aspx?dtID=applications&

_____. 2011. ”TerraSync Software Getting Started Guide: TerraSync Software”. V5.10, Revision A.
http://trl.trimble.com/dscgi/ds.py/Get/File-529465/TerraSync_GSG_v510_RevA_ENG.pdf. February.

U.S. Department of Agriculture (USDA) Farm Service Agency. 2012. “Imagery Programs”.
http://www.fsa.usda.gov/FSA/apfoapp?area=home&subject=prog&topic=nai.

.

© 2012CDM Federal Programs Corporation All Rights Reserved

Surface Soil Sampling

SSFL SOP 2
Revision: 0
Date: April 2012

Prepared: J. Sobol

Technical Review: C. Werden

QA Review: J. Oxford

Approved and Issued: 4/6/2012
Signature/Date

1.0 Objective

The purpose of this technical standard operating procedure (SOP) is to define the general techniques and requirements for the collection of surface soil samples at the Santa Susana Field Laboratory (SSFL) site.

2.0 Background

2.1 Definitions

Grab Sample - A discrete portion of soil or an aliquot taken from a specific sample location at a given point in time.

Slide Hammer- A sampling tool used to drive and retract a 6-inch long thin-walled stainless steel sample collection sleeve (approximately 2-inches in diameter).

Surface Soil- Soil that occurs at 0 to 6 inches below ground surface (bgs).

EnCore® Sampler- A single-use plastic sampling device, typically with a capacity of 5 grams, used to obtain undisturbed, unconsolidated material samples (e.g., soil) for laboratory analyses. The sampler is inserted into a metal T-handle and the open end of the sampler pushed directly into the soil.

2.2 Associated Procedures

- SSFL SOP 1, *Procedures for Locating and Clearing Phase 3 Samples*
- SSFL SOP 6, *Field Measurement of Total Organic Vapors*
- SSFL SOP 7, *Field Measurement of Residual Radiation*
- SSFL SOP 8, *Field Data Collection Documents, Content, and Control*
- SSFL SOP 9, *Lithologic Logging*
- SSFL SOP 10, *Sample Custody*
- SSFL SOP 11, *Packaging and Shipping Environmental Samples*
- SSFL SOP 12, *Field Equipment Decontamination*
- SSFL SOP 13, *Guide to Handling Investigation Derived Waste*
- SSFL SOP 15, *Photographic Documentation of Field Activities*
- SSFL SOP 16, *Control of Measurement and Test Equipment*

2.3 Discussion

Soil samples will be collected to determine the type(s) and level(s) of contamination in surface soil. All SOPs will be on hand with the field sampling team.

3.0 General Responsibilities

Field Team Leader - The field team leader (FTL) is responsible for ensuring that field personnel collect surface soil samples in accordance with this SOP.

Site Geologist – The person responsible for collecting and logging the soil sample.

Site Health and Safety Technician– The person who will use field screening instruments to monitor all field activities for VOCs and radiological contaminants and pre-shipment sample coolers. This person is a trained radiological technician who works under the guidance of Science Application International Corporation's (SAIC's) Certified Health Physicist (CHP).

© 2012CDM Federal Programs Corporation All Rights Reserved

4.0 Required Equipment

- Site-specific plans (including Field Sampling Plan [FSP] Addendum and health and safety plan)
- Insulated cooler
- Plastic zip-top bags
- Personal protective clothing and equipment
- Slide hammer with stainless steel sleeves
- EnCore samplers and T-handle
- Clear, waterproof tape
- Securely-sealed bags of ice
- Plastic sheeting
- Appropriate sample containers
- Global Positioning System (GPS) unit
- Trash Bags
- Monitoring/screening instruments required by health and safety plan
- Nitrile or other appropriate protective gloves
- Field logbook
- Indelible blue or black ink pen and/or marker
- Decontamination supplies
- Paper towels or Kim wipes
- Custody seals
- Chain of custody forms
- Sample labels
- Teflon squares and sleeve end caps
- 2-way radios
- Disposable plastic spoons and knives

5.0 Procedures

5.1 Preparation

The following steps must be followed when preparing for sample collection:

1. Review site-specific health and safety plan and project plans (FSP Addendum) before initiating sampling activity.

2. Don the appropriate personal protective clothing as specified in the site-specific health and safety plan.

3. Locate sampling location(s) in accordance with FSP Addendum and document pertinent information in the field logbook (SSFL SOP 8). Confirm GPS coordinates of each location (SSFL SOP 1).

4. Use clean (decontaminated) sampling tools to obtain sample material from each specified sample location.

5. Carefully remove stones, vegetation, debris, etc. from the ground surface in the sampling location area. Clear the sample location using a new and/or appropriately decontaminated tool as described to expose a fresh sampling surface.

6. The Site Health and Safety Technician will perform contaminant screening using hand-held instruments at each sample location before sampling and for each sample collected (SSFL SOPs 6 and 7*).* The most recent spoils materials will be segregated to minimize cross-contamination. The breathing zone and excavated materials will be monitored continuously. If levels are detected above health and safety plan action levels (HASP page 8), work will be temporarily discontinued. If radiation levels, exceed two times (2X) background levels (HASP page 8), the Department of Energy (DOE), The Boeing Company (Boeing), and the California Department of Toxic Substances Control (DTSC) will be contacted. Site work will not resume at that location until further guidance is provided by DOE or Boeing. Contact information is in the health and safety plan.

The following steps must be taken to prepare the slide hammer for sampling.

1. Obtain the slide hammer, sample tube with the shoe, and stainless steel liners.

2. Remove the sample tube shoe and insert a clean liner. Screw the shoe back onto the sample tube.

3. Screw the assembled sample tube onto the slide hammer.

4. After sampling, remove the sampling liner from the sample tube for sample collection.

5. Decontaminate the sample tube and shoe.

© 2012CDM Federal Programs Corporation All Rights Reserved

5.2 Sample Collection

The following general steps must be followed when collecting surface soil samples.

1. Wear new, clean gloves during handling of all sample containers and sampling devices. Change out gloves at each sampling location, or each time a new sample is to be collected, to avoid cross-contamination.

2. Document the sampling process by recording applicable information in the designated field logbook. Document any and all deviations from the SOPs and the sampling plan in the field logbook and include rationale for changes. See SSFL SOP 8 for guidance on entering information into field log books.

3. Because sampling for volatile organic compounds (VOCs) is not anticipated for most surface soil locations, the procedure for non-VOC sample collection is described first (Section 5.2.1). When sampling of VOCs is required (i.e., identified in Table 1 of FSP Addendum, observed stained soil, petroleum odor, or elevated photoionization detector [PID] reading) at any location, collect the required sample aliquot for volatile analyses (Section 5.2.2) first, as well as any other samples that may be degraded by aeration, followed by the collection of samples for other analyses.

5.2.1 Method for Collecting Samples for Nonvolatile Organic or Inorganic Compound Analyses

The requirements for collecting samples of surface soil for nonvolatile organic or inorganic analyses are as follows:

1. Use a clean slide hammer and decontaminated stainless steel sleeves to drive a sample from 0 to 6-inches bgs. Several sleeves may be required from this interval to collect the amount of surface soil to satisfy the analytical protocol (refer to Table 1 in the FSP Addendum). Quickly screen the open end of the sleeve and the sample borehole for VOCs and radioactivity (SSFL SOPs 6 and 7).

2. Collect subsamples for chromium (Cr^{3+}) and/or hexavalent chrome (Cr^{6+}) and/or pH from the center of the stainless steel sleeve into a glass jar using a disposable plastic spoon or knife. Ensure that the soil that was in contact with the sleeve is not collected in the jar.

3. Prior to capping the sleeve for the remaining non-volatile parameters, place a Teflon® cover sheets over each end of the sample. Secure the respective cap on each sample container immediately after collection. Label the sample sleeve with “top” and “bottom” designations.

4. Wipe the sample containers with a clean paper towel or Kimwipe to remove any residual soil from the sample container surface.

5. Fill out the sample label with the appropriate sample information (e.g., sample identification, date/time of sample collection, requested analyses) per FSP Addendum Table 1 and attach to sample sleeve.

6. Place sample containers in individual zip-top plastic bags and seal the bags. Place baggies onto ice in an insulated cooler to maintain at 4°C (±2°C).

7. Decontaminate all non-disposable sampling equipment in accordance with SSFL SOP 12.

5.2.2 Method for Collecting Soil Samples for Volatile Organic Compound Analysis

The following text contains the recommended SW-846 Test Method 5035 procedure for sampling and field preservation of soil samples for VOC analysis, which includes the EnCore™ Sampler Method for low-level VOC analyses.

1. When collecting grab sampling for VOC analysis, it is necessary to minimize sample disturbance and consequently minimize analyte loss.

2. Wear new, clean gloves during handling of all sample containers and sampling devices. Change out gloves at each sampling location, or each time a new sample is to be collected, to avoid cross-contamination.

© 2012CDM Federal Programs Corporation All Rights Reserved

3. VOC samples shall be collected first as grab samples. After clearing sample site, use a clean slide hammer and decontaminated stainless steel sleeves to drive a sample from 0 to 6-inches bgs. EnCore samplers will be used to collect subsamples for the required analytical protocol (e.g., VOCs, 1,4-dioxane, and total petroleum hydrocarbons-gasoline range organics [TPH-GRO]). The VOC sample will be collected from the bottom of the 6-inch stainless steel sleeve. Several slide hammer samples (stainless steel liners) may be required at the location to obtain the required sample volume for all VOC samples.

4. Once the sleeve is retrieved, quickly screen the open end of the sleeve and the sample borehole for VOCs and radioactivity (SSFL SOPs 6 and 7).

5. Remove the EnCore sampler and cap from package and attach T-handle to sampler body. Ensure that the sampler is locked into the T-Handle before sampling.

6. Push the sampler into the freshly-exposed soil in the bottom of the sampler sleeve until the O-ring is visible within the hole on the side of the T-handle. If the O-ring is not visible within this window, then the sampler is not full.

7. Extract the sampler and wipe the sampler sides with a clean paper towel or Kimwipe so that the sampler cap can be tightly attached.

8. While still locked into the T-handle, push the sampler cap on the head of the sampler with a twisting motion to secure it to the sampler body.

9. Remove the sampler from the T-handle and rotate the sampler stem counterclockwise until the stem locks in place to retain the sample within the sampler body.

10. Repeat procedure for each of the remaining samplers.

11. When collecting soil samples using the EnCore Sampler Method, collection of soil for moisture content analysis is required. Results of the moisture analysis are used to adjust “wet” concentration results to “dry” concentrations to meet analytical method requirements. The moisture sample will be collected in a separate 4 oz. glass jar. Following EnCore sample collection (typically five samplers but verify that the FSP Addendum may require more), fill one 4 oz. jar with soil from bottom of a stainless steel sleeve for moisture analysis using a disposable plastic spoon or knife.

12. After VOC and moisture sampling, discard the remaining soil within the stainless steel sleeves back into the borehole.

13. Complete the sample labels by filling in the appropriate information (e.g., sample identification, date and time of sample collection, and requested analyses [per FSP Addendum]) and secure the label to the container.

14. Store samples at 4°C (±2°C) until samples are delivered to the designated analytical laboratory. Determine sample holding times with the appropriate analytical laboratory. Samples must be shipped and delivered to the analytical laboratory for extraction within 48 hours.

15. Pack all samples per SSFL SOP 11 and/or laboratory requirements. Include properly completed documentation and affix signed and dated custody seals to the cooler lid. See SSFL SOP 10 for guidance on sample custody procedures.

16. Decontaminate all non-disposable sampling equipment in accordance with SSFL SOP 12.

Note: A water trip blank will be included with sample coolers containing VOC samples.

5.2.3 Sample Packing and Shipment

1. Store samples at 4°C (±2°C) until samples are delivered to the designated analytical laboratory.

2. Pack all samples per SSFL SOP 11 and/or laboratory requirements. Include properly completed documentation and affix signed and dated custody seals to the cooler lid. See SSFL SOP 10 for guidance on sample custody procedures.

© 2012CDM Federal Programs Corporation All Rights Reserved

6.0 Restrictions/Limitations

Before conducting the soil sampling at each location, underground utilities and structures must be demarcated on the ground surface. In addition, archeological and cultural resources as well as Native American cultural concerns must be cleared. A subcontractor will be used to locate and mark the utility lines. The selected sampling location shall be a safe distance from the demarcated utility. In some cases, records regarding utility locations may not exist.

Also, as presented in Section 5.2.2 of this SOP, when grab sampling for VOC analysis or other compound(s) that may be compromised by aeration, it is necessary to minimize sample disturbance and consequently minimize analyte loss. The representativeness of a VOC grab sample is difficult to determine because the collected sample represents a single point, is not homogenized, and has been disturbed.

7.0 References

U.S. Department of Energy. 1996. Hazardous Waste Remedial Actions Program. *Quality Control Requirements for Field Methods*, DOE/HWP-69/R2. September.

_____. Hazardous Waste Remedial Actions Program. *Standard Operating Procedures for Site Characterizations*, DOE/HWP-100/R1. September 1996 or current revision.

U. S. Environmental Protection Agency. *Test Methods for Evaluating Solid Waste, Physical/Chemical Methods (SW-846)*, Third Edition, November 1986, (as amended by Updates I, II, IIA, IIB, III, and IIIA, June 1997). Method 5035 (***Note***: § 6.2.1.8 of this method says samples stored in EnCore™ samplers shall be analyzed within 48 hours or transferred to soil sample vials in the laboratory within 48 hours): December 1996, Revision O, Closed-System Purge-and-Trap and Extraction for Volatile Organics in Soil and Waste Samples.

© 2012CDM Federal Programs Corporation All Rights Reserved

Subsurface Soil Sampling With Hand Auger

SSFL SOP 3
Revision: 0
Date: April 2012

Prepared:	J. Sobol	**Technical Review:**	C. Werden
QA Review:	J. Oxford	**Approved and Issued:**	4/6/2012 *Signature/Date*

1.0 Objective

The objective of this technical standard operating procedure (SOP) is to define the techniques and requirements for collecting shallow subsurface soil samples for environmental characterization purposes from the unconsolidated subsurface zone. The sampling techniques discussed in this SOP involve use of hand augers at the Santa Susana Field Laboratory (SSFL) site.

2.0 Background

2.1 Definitions

Slide Hammer- A drive tool is used to drive and retract a 6-inch long (and approximately 2 inches in diameter), thin-walled stainless steel sleeve.

Hand Auger - A stainless steel cylinder (bucket) approximately 3 to 4 inches (in) in diameter and 1 foot (ft) in length, open at both ends with the bottom edge designed to advance perpendicular to the ground surface with a twisting motion into unconsolidated subsurface material to obtain a soil sample. The auger has a T-shaped handle (fixed or ratchet used for manual operation) attached to the top of the bucket by extendable stainless steel rods.

EnCore® Sampler- A disposable plastic sampling device, typically with a capacity of 5 grams, used to obtain undisturbed, unconsolidated material samples (e.g., soil) for laboratory analyses. The sampler is inserted into a metal T-handle and the open end of the sampler pushed directly into the soil.

Subsurface Soil - The unconsolidated, or non-lithified, material that exists deeper than approximately 6 inches below the ground surface (bgs).

Unconsolidated Zone - A layer of non-lithified earth material (soil) that has no mineral cement or matrix binding its grains.

2.2 Associated Procedures

- SSFL SOP 1*, Procedures for Locating and Clearing Phase 3 Samples*
- SSFL SOP 6, *Field Measurement of Total Organic Vapors*
- SSFL SOP 7, *Field Measurement of Residual Radiation*
- SSFL SOP 8, *Field Data Collection Documents, Content, and Control*
- SFSL SOP 9, *Lithologic Logging*
- SSFL SOP 10, *Sample Custody*
- SSFL SOP 11, *Packaging and Shipping Environmental Samples*
- SSFL SOP 12, *Field Equipment Decontamination*
- SSFL SOP 13, *Guide to Handling Investigation Derived Waste*
- SSFL SOP 15, *Photographic Documentation of Field Activities*
- SSFL SOP 16, *Control of Measurement and Test Equipment*

2.3 Discussion

Subsurface soil samples, or those taken from depths below 6 inches, are collected using a hand auger to depths up to 10 ft bgs or bedrock refusal. Subsurface samples in locations inaccessible to a DPT rig will be collected by drilling using hand augers to the sample depth, and then sample collection from the auger hole using a slide hammer and stainless steel sleeves. The maximum depth of hand auger samples is typically 10 feet bgs. All sample locations and sample materials will be screened by the Site Health and Safety Technician using hand-help instruments. In addition, all SOPs will be on hand

© 2012CDM Federal Programs Corporation All Rights Reserved

with the field sampling team.

3.0 General Responsibilities

Field Team Leader - The field team leader is responsible for ensuring that field personnel collect subsurface soil samples in accordance with this SOP.

Site Geologist – The person responsible for collecting and logging the soil sample.

Site Health and Safety Technician– The person who will use field screening instruments to monitor all field activities for VOCs and radiological contaminants and pre-shipment sample coolers. This person is a trained radiological technician who works under the guidance of Science Application International Corporation's (SAIC's) Certified Health Physicist (CHP).

4.0 Required Equipment

4.1 General

- Site-specific plans (e.g., Field Sampling Plan [FSP] Addendum, health and safety)
- Field logbook
- Appropriate sample containers
- EnCore samplers and T-handle
- Insulated cooler(s)
- Bags of ice
- Nitrile or appropriate gloves
- Clear, waterproof tape
- Indelible black ink pens and markers
- Slide hammer with stainless steel sleeves
- Global Positioning System (GPS) unit
- 2-way radios
- Monitoring/screening equipment per health and safety plan
- Personal protective clothing and equipment
- Plastic sheeting
- Plastic zip-top bags
- Chain-of-custody forms
- Custody seals
- Sample labels
- Decontamination supplies
- Kimwipes or paper towels
- Teflon squares and sleeve end caps
- Trash bags
- Disposable plastic spoons or knives

4.2 Manual (Hand) Auger Sampling

- T-handle
- Hand auger: extensions, bucket-, or tube-type auger as required by the site-specific plans
- Extension rods
- Wrench(es), pliers

5.0 Procedures

5.1 Preparation

1. Review site-specific health and safety plan and FSP Addendum before initiating sampling activity.

2. Don the appropriate personal protective clothing as indicated in the site-specific health and safety plan.

3. Locate sampling location(s) in accordance with FSP Addendum and document pertinent information in the appropriate field logbook (SSFL SOP 8). Confirm GPS coordinates of each location (SSFL SOP 1).

4. Use clean, (decontaminated) sampling tools to obtain sample material from each specified sample location.

5. Carefully remove stones, vegetation, debris, etc. from the ground surface in the sampling location area. Clear the sample location using a new and/or appropriately decontaminated tool as described to expose a fresh sampling surface.

6. The Site Health and Safety Technician will perform contaminant screening using hand-held instruments at each sample location before sampling and for each sample collected (SSFL SOPs 6 and 7*).* The most recent spoils materials will be segregated to minimize cross-contamination. The breathing zone and excavated materials will be monitored continuously. If levels are detected above health and safety plan action levels (HASP page 8), work will be temporarily discontinued. If radiation levels exceed two-times (2X) background levels (HASP page 8), the Department of Energy

© 2012CDM Federal Programs Corporation All Rights Reserved

(DOE),The Boeing Company (Boeing), and the California Department of Toxic Substances Control (DTSC) will be contacted. Site work will not resume at that location until further guidance is provided by DOE or Boeing. Contact information is in the health and safety plan.

The following steps must be taken to prepare the slide hammer for sampling.

1. Obtain the slide hammer, sample tube with the shoe and stainless steel liners.

2. Remove the sample tube shoe and insert a clean liner. Screw the shoe back onto the sample tube.

3. Screw the assembled sample tube onto the slide hammer.

4. After sampling remove the sampling liner from the sample tube for sample collection.

5. Decontaminate the sample tube and shoe.

5.2 Sample Collection

The following general steps must be followed when collecting all subsurface soil samples. Soil samples will be preserved by placing the samples on ice.

1. Wear clean gloves during handling of sample containers and sampling devices. Change out gloves at each sampling location, or each time a new sample is to be collected, to avoid cross-contamination.

2. VOC samples or samples that may be degraded by aeration will be collected first and with the least disturbance possible to minimize sample disturbance and consequently minimize analyte loss.

3. While advancing the hand auger, the subsurface lithology shall be described according to SSFL SOP 9.

4. Specific sampling devices are identified in the FSP Addendum and will be recorded in the field logbook. Document any and all deviations from the SOPs and the sampling plan in the field logbook and include rationale for changes. See SSFL SOP 8 for guidance on entering information into field log books.

5. Care must be taken to prevent cross-contamination and misidentification of samples as described in subsequent subsections of this SOP.

5.2.1 Manual (Hand) Auger Sampling Using a Slide Hammer

The following steps must be followed when collecting environmental soil samples using a hand-auger and slide hammer:

1. Auger to the depth required for sampling, per the FSP Addendum. Place cuttings on plastic sheeting. If possible, lay out the cuttings in stratigraphic order.

2. During auger advancement and sample collection, record observations made of the geologic features of the soil or sediments per SSFL SOP 9.

3. Stop advancing the auger when the top of the specified sampling depth has been reached. Remove the auger from the hole and set aside for future decontamination (see line item 11 below).

4. Obtain the subsurface soil sample by driving the sample sleeve through the specified sample interval with the slide hammer. Remove the stainless steel liner from the slide hammer and quickly screen the sleeve for VOCs and radiation (SSFL SOPs 6 and 7).

5. Immediately subsample for VOCs (if required) by FSP Addendum Table 1, observe stained soil, petroleum odor, or elevated PID reading) by pushing the EnCore sampler into the soil in the bottom end of the sampling sleeve. See Section 5.2.2 and 5.2.3.

© 2012CDM Federal Programs Corporation All Rights Reserved

6. Proceed with additional sample depth collection as required by the FSP Addendum.

7. When sampling is complete, place cuttings back into the borehole and top off with bentonite pellets, and hydrate as necessary to bring former borehole to ground surface. Place plastic sheeting and gloves in garbage bag and transfer decontamination water to storage container as specified SSFL SOP 13.

8. Decontaminate all equipment between each sample according to SSFL SOP 12.

9. Complete the field logbook entry and other forms, being sure to record all relevant information before leaving the sample location.

10. Properly package all samples for shipment and complete all necessary sample shipment documentation. Remand custody of samples to the appropriate personnel. See SSFL SOPs 10 and 11.

5.2.2 Method for Collecting Soil Samples for Volatile Organic Compound Analysis

The following text contains the recommended SW-846 Test Method 5035 procedure for sampling and field preservation of soil samples for volatile organic compound (VOC) analysis, which includes the EnCore® Sampler Method for low-level VOC analyses.

1. When collecting grab sampling for VOC analysis, it is necessary to minimize sample disturbance and consequently minimize analyte loss.

2. Wear new, clean gloves during handling of sample containers and sampling devices. Change out gloves at each sampling location, or each time a new sample is to be collected, to avoid cross-contamination.

3. VOC samples shall be collected first as grab samples. EnCore samplers will be used to collect subsamples for the required analytical protocol (e.g., VOCs, 1,4-dioxane, and total petroleum hydrocarbon-gasoline range organics [TPH-GRO]) from sample sleeves collected at depth. The VOC sample will be collected from the bottom of the 6-inch stainless steel sleeve. Several slide hammer samples (stainless steel liners) may be required to obtain the required sample volume for all VOC analyses.

4. Once the sleeve is retrieved, quickly screen the open end of the sleeve and the sample borehole for VOCs and radioactivity (SSFL SOPs 6 and 7).

5. Remove EnCore sampler and cap from package and attach T-handle to sampler body. Ensure that the sampler is locked into the T-handle before sampling.

6. Push the sampler into the freshly-exposed soil in the bottom of the sampler sleeve until the O-ring is visible within the hole on the side of the T-handle. If the O-ring is not visible within this window, then the sampler is not full.

7. Extract the sampler and wipe the sampler sides with a clean paper towel or Kimwipe so that the sampler cap can be tightly attached.

8. While still locked into the T-handle, push the sampler cap on the head of the sampler with a twisting motion to secure it to the sampler body.

9. Remove the sampler from the T-handle and rotate the sampler stem counterclockwise until the stem locks in place to retain the sample within the sampler body.

10. Repeat procedure for each of the remaining samplers.

11. When collecting soil samples using the EnCore Sampler Method, collection of soil for moisture content analysis is required. Results of the moisture analysis are used to adjust “wet” concentration results to “dry” concentrations to meet analytical

© 2012CDM Federal Programs Corporation All Rights Reserved

method requirements. The moisture sample will be collected in a separate 4 oz. glass jar. After collecting the required number of EnCore samples (typically five), fill one 4 oz. jar with soil from bottom of stainless steel sleeve for moisture analysis using a disposable plastic spoon or knife.

12. After VOC and moisture sampling, discard the remaining soil within the stainless steel sleeves back into the borehole.

13. Complete the sample labels by filling in the appropriate information (e.g., sample identification, date and time of sample collection, and requested analyses [per FSP Addendum]) and securing the label to the container.

14. Store samples at 4°C (±2°C) until samples are delivered to the designated analytical laboratory. Determine sample holding times with the appropriate analytical laboratory. Samples must be shipped and delivered to the analytical laboratory for extraction within 48 hours.

15. Pack all samples per SSFL SOP 11 and/or laboratory requirements. Include properly completed documentation and affix signed and dated custody seals to the cooler lid. See SSFL SOP10 for guidance on sample custody procedures.

16. Decontaminate all non-disposable sampling equipment in accordance with SSFL SOP 12.

Note: A water trip blank will be included with sample coolers containing VOC samples.

5.2.3 Method for Collecting Samples for Nonvolatile Organic or Inorganic Compound Analyses

The requirements for collecting samples of subsurface soil for nonvolatile organic or inorganic analyses are as follows:

1. Use a clean slide hammer and decontaminated stainless steel sleeves to drive a sample through a 6-inch interval at the prescribed depth. Several sleeves may be required from this interval to collect the necessary amount of subsurface soil to satisfy the analytical protocol (refer to sampling rationale Table 1 in the FSP Addendum). Quickly screen the open end of the sleeve and the sample borehole for VOCs and radioactivity (SSFL SOPs 6 and 7).

2. Collect sub samples for chromium (Cr^{3+}) and/or hexavalent chrome (Cr^{6+}) and or pH from the center of the stainless steel sleeve into a glass jar using a disposable plastic spoon or knife. Ensure that the soil that was in contact with the sleeve is not collected in the jar.

3. Prior to capping the sleeve for the remaining non-volatile parameters, place a Teflon® cover sheets over each end of the sample. Secure the respective cap on each sample container immediately after collection.

4. Label the sample sleeve with “top” and “bottom” designations.

5. Wipe the sample containers with a clean paper towel or Kimwipe to remove any residual soil from the sample container surface.

6. Fill out the sample label with the appropriate sample information (e.g., sample identification, date/time of sample collection, requested analyses) per FSP Addendum Table 1 and attach to sample sleeve.

7. Place sample containers in individual zip-top plastic bags and seal the bags. Place baggies onto ice in an insulated cooler to maintain at 4°C (±2°C).

8. Decontaminate all non-disposable sampling equipment in accordance with SSFL SOP 12.

5.2.4 Sample Packing and Shipment

1. Store samples at 4°C (±2°C) until samples are delivered to the designated analytical laboratory.

2. Pack all samples per SSFL SOP 11 and/or laboratory requirements. Include properly completed documentation and affix signed and dated custody seals to the cooler lid. See SSFL SOP 10 for guidance on sample custody procedures.

© 2012CDM Federal Programs Corporation All Rights Reserved

6.0 Restrictions/Limitations

Before conducting the soil sampling at each location, underground utilities and structures must be demarcated on the ground surface. In addition, archeological and cultural resources as well as Native American cultural concerns must be cleared. A subcontractor will be used to locate and mark the utility lines. The selected sampling location shall be a safe distance from the demarcated utility. In some cases, records regarding utility locations may not exist.

Also, when grab sampling for VOC analysis or for analysis of any other compound(s) that may be degraded by aeration, it is necessary to minimize sample disturbance and analyte loss. The representativeness of a VOC grab sample is difficult to determine because the collected sample represents a single point, is not homogenized, and has been disturbed.

7.0 References

American Society for Testing and Materials. 1999. *Standard Test Method for Penetration Test and Split Barrel Sampling of Soils*. Standard Method D1586-99.

_____.2000. *Standard Test Method for Thin-Walled Tube Sampling of Soils for Geotechnical Purposes*. Standard Method D1587-00.

U. S. Department of Energy.1996. Hazardous Waste Remedial Actions Program. *Quality Control Requirements for Field Methods*, DOE/HWP-69/R2. September.

_____. Hazardous Waste Remedial Actions Program. *Standard Operating Procedures for Site Characterizations*, DOE/HWP-100/R1. September 1996 or current revision.

U.S. Environmental Protection Agency. *Test Methods for Evaluating Solid Waste, Physical/Chemical Methods (SW-846)*, Third Edition, November 1986, (as amended by Updates I, II, IIA, IIB, III, and IIIA, June 1997). Method 5035 (***Note***: § 6.2.1.8 of this method says samples stored in EnCore™ samplers shall be analyzed within 48 hours or transferred to soil sample vials in the laboratory within 48 hours): December 1996, Revision O, Closed-System Purge-and-Trap and Extraction for Volatile Organics in Soil and Waste Samples.

© 2012CDM Federal Programs Corporation All Rights Reserved

Direct Push Technology (DPT) Sampling

SSFL SOP 4
Revision: 0
Date: April 2012

Prepared: J. Sobol

Technical Review: C. Werden

QA Review: J. Oxford

Approved and Issued: 4/6/2012
Signature/Date

1.0 Objective

The objective of this technical standard operating procedure (SOP) is to define the requirements for collecting subsurface soil using direct push technology (DPT) sampling techniques at the Santa Susana Field Laboratory (SSFL) site.

2.0 Background

2.1 Definitions

DPT rig- A hydraulically-operated hammer device installed on the back of a van, pickup truck, or skid used to advance a hollow-stem rod and sampler into the subsurface soil (up to bedrock refusal) to collect subsurface soil samples.

Probe-Driven Sampler - A sampling device, similar to a split-spoon sampler, used to collect soil samples with a DPT rig. The sampler is 5-foot steel core barrel with an acetate liner to contain the sample.

Extension Rod - Stainless steel rod used to remove stop-pin and drive-point assembly.

Drive Point - Solid steel retractable point used to advance sample collection device to the required sample depth.

Probe Rod - Hollow, flush-threaded, steel rod similar to a drill rod.

Stop-Pin - Steel plug that threads into the top of the drive cap to hold the drive point in place during advancement of the probe rods.

Drive Cap - Threaded, hardened-steel top cap that attaches to the top of the probe rod; used when advancing the probe rods with the hydraulic hammer.

Pull Cap - Threaded, hardened-steel top cap that attaches to the top of the probe rod; used when retracting the probe rods.

2.2 Associated Procedures

- SSFL SOP 1, *Procedures for Locating and Clearing Phase 3 Samples*
- SSFL SOP 6, *Field Measurement of Total Organic Vapors*
- SSFL SOP 7, *Field Measurement of Residual Radiation*
- SSFL SOP 8, *Field Data Collection Documents, Content, and Control*
- SSFL SOP 9, *Lithologic Logging*
- SSFL SOP 10, *Sample Custody*
- SSFL SOP 11, *Packaging and Shipping Environmental Samples*
- SSFL SOP 12, *Field Equipment Decontamination*
- SSFL SOP 13, *Guide to Handling Investigation Derived Waste*
- SSFL SOP 15, *Photographic Documentation of Field Activities*
- SSFL SOP 16, *Control of Measurement and Test Equipment*

2.3 Discussion

The DPT rig consists of a hydraulically-operated hammer device mounted on the back of a van, a pickup truck or a skid. The DPT system hydraulically advances small-diameter, hollow rods and sampler to the desired sampling depth. The specific type of DPT sampling equipment for soil sample collection is then deployed. This work will be performed by a subcontractor with

© 2012CDM Federal Programs Corporation All Rights Reserved

CDM Smith oversight.

The use of DPT technology is a cost-effective alternative to using conventional drilling techniques for collecting subsurface soil samples given the site-specific geologic and hydrogeologic conditions and sample requirements.

Advantages of using the DPT system include:

- Areas usually considered inaccessible by drill rigs because of terrain and vegetation, overhead wires, size constraints, etc., may be accessed with a van- or pickup truck-mounted DPT rig.
- Investigation-derived wastes such as soil cuttings and purge water are minimized due to its small diameter rods and its displacement of soil horizontally, not vertically.

In addition, all SOPs will be on hand with the field sampling team.

3.0 General Responsibilities

DPT Subcontractor–Subcontractor retained to perform all DPT drilling activities.

Field Team Leader (FTL)-The FTL is responsible for ensuring that sampling efforts are conducted in accordance with this procedure and the Field Sampling Plan (FSP) Addendum.

Site Health and Safety Technician–The person who will use field screening instruments to monitor all field activities for VOCs and radiological contaminants and pre-shipment sample coolers. This person is a trained radiological technician who works under the guidance of Science Application International Corporation's (SAIC's) Certified Health Physicist (CHP).

Site Geologist–The person responsible for overseeing sample collecting, recording sampling information and for logging the soil sample.

4.0 Required Equipment

General

- Site-specific plans (e.g., Field Sampling Plan [FSP] Addendum, health and safety plan)
- Field logbook
- Appropriate sample containers
- Insulated coolers
- Bags of ice
- Indelible black or blue ink pens and markers
- Plastic zip-top bags
- Clear, waterproof sealing tape
- Personal protective equipment
- Global Positioning System (GPS)
- 2-way radios
- Nitrile or appropriate gloves
- Monitoring/screening instruments required by the health and safety plan
- Plastic sheeting
- Decontamination supplies
- Chain of custody forms
- Sample labels
- Custody seals
- Stainless steel trowel
- EnCore samplers and T-handle
- Kimwipes or paper towels
- Trash bags
- Plastic spoons or knives

DPT Soil Sampling Equipment

- DPT rig (van or truck-mounted) with the following:
  - Probe rods 5-foot [ft]) lengths
  - Extension rods (5-ft) lengths, couplers, and handle
  - Piston stop-pins (two each per rig, minimum)
  - Drive caps and pull caps (two each per rig, minimum)
  - Carbide-tipped drill bit for working in concrete- or asphalt-covered areas
  - O-rings

© 2012CDM Federal Programs Corporation All Rights Reserved

- Assembled soil samplers (5-foot long continuous split-barrel with acetate sleeve)

5.0 Procedures

Subsurface soil sampling procedures are discussed below. CDM Smith will oversee DPT operations and handle the samples. It is the DPT subcontractor's responsibility to operate the DPT equipment.

1. Review site-specific health and safety plan and FSP Addendum before initiating sampling activity.

2. Don the appropriate personal protective clothing as indicated in the site-specific health and safety plan.

3. Locate sampling location(s) in accordance with FSP Addendum and document pertinent information in the appropriate field logbook (SSFL SOP 8). Confirm GPS coordinates of each location (SSFL SOP 1).

4. Use clean, (decontaminated) sampling tools to obtain sample material from each specified sample location.

5. Carefully remove stones, vegetation, debris, etc. from the ground surface in the sampling location area. Clear the sample location using a new and/or appropriately decontaminated tool as described to expose a fresh sampling surface.

6. The Site Health and Safety Technician will perform contaminant screening using hand-held instruments at each sample location before sampling and for each sample collected (SSFL SOPs 6 and 7*).* The most recent spoils materials will be segregated to minimize cross-contamination. The breathing zone and excavated materials will be monitored continuously. If levels are detected above health and safety plan action levels (HASP page 8), work will be temporarily discontinued. If radiation levels exceed two-times (2X) background levels (HASP page 8), the Department of Energy (DOE),The Boeing Company (Boeing), and the California Department of Toxic Substances Control (DTSC) will be contacted. Site work will not resume at that location until further guidance is provided by DOE or Boeing. Contact information is in the health and safety plan.

7. If the sampling site is in a concrete- or asphalt-covered area, drill a hole using the rotary function and a specially designed (1.5-inch or 2.0-inch diameter) carbide-tipped drill bit. Otherwise, the area needs to be cleared of heavy underbrush and immediate overhead obstructions.

5.1 Soil Sampling

Assembly

1. Assemble the sampling device as follows:
   - Screw the cutting shoe to the bottom end of the sample tube, unless using standard probe drive sampler which has a built-in cutting edge.
   - Screw the piston tip onto the piston rod.
   - Screw the drive head onto the top end of the sample tube.
   - Insert the acetate liner into sample tube.
   - Slide the piston rod into the sample tube, leaving the piston tip sticking out of the bottom end of the sample tube.
   - Screw the piston stop-pin onto the top end of the piston rod in a counter-clockwise direction.

2. Attach the assembled sampler onto the leading probe rod.

Probing

3. Thread the drive cap onto the top of the probe rod and advance the sampler.

4. Advance the sampler using the hydraulic hammer. Add additional probe rods as necessary to reach the specified sampling depth (see Table 1 in Field Sampling Plan Addendum).

Stop-Pin Removal

5. Move the probe unit back from the top of the probe rods and remove the drive cap.

© 2012CDM Federal Programs Corporation All Rights Reserved

6. Lower the extension rods into the inside diameter of the probe rods using extension rod couplers to join the extension rods.

7. Attach the extension rod handle to the top extension rod and rotate the handle clockwise until the leading extension rod is screwed into the piston stop-pin. Continue to rotate the handle clockwise until the stop-pin disengages from the drive head.

8. Remove the extension rods and attached piston stop-pin from the probe rods.

Continuous Sampling
Direct push sampling will be performed with a dual–tube sampling method using a specialty continuous coring sampler (5-ft with inner acetate sleeve.) The sampler is driven in 5-ft intervals slightly ahead of stainless steel casing, and retrieved after each interval push as described above.

9. Replace the drive cap,

10. Advance the probe rods using the hydraulic hammer the length of the sample tube (5 ft).

11. Replace the drive cap with the pull cap and retract the probe rod(s). Secure the rod(s) with a clamp or by hand during removal so they do not fall back down the resulting borehole.

12. Detach the sampler from the lead probe rod, verifying that sufficient sample volume was recovered (Note: The length of sample contained within the tube is approximately equal to the length of exposed piston rod).

13. Disassemble the sampler. Remove the acetate liner. Use cutting tool to cut length of liner (2 times) to remove an approximate 1-inch strip to access the sample material.

14. Screen with field instruments, note readings, and collect samples where appropriate (SSFL SOPs 6 and 7).

15. The Site Health and Safety Technician will perform contaminant screening using hand-held instruments at each sample location before sampling and for each sample collected (SSFL SOPs 6 and 7*).* The most recent spoils materials will be segregated to minimize cross-contamination. The breathing zone and excavated materials will be monitored continuously. If levels are detected above health and safety plan action levels (HASP page 8), work will be temporarily discontinued. If radiation levels exceed two-times (2X) background levels (HASP page 8), the DOE, Boeing, and DTSC will be contacted. Site work will not resume at that location until further guidance is provided by DOE or Boeing. Contact information is in the health and safety plan.

16. If the PID indicates elevated VOCs, immediately collect a VOC sample using the EnCore sampler per Section 5.2.

17. If the core indicates staining, discoloration, or debris, cut 6-inch soil interval from core and save for VOC sampling (Section 5.2) and or non-VOC sampling (Section 5.3). If there is no indication of contamination, cut 6-inch soil interval from the target interval stated in FSP Addendum for sampling.

18. Transfer sample material for non-volatile analytical protocol to glass jars using disposable plastic spoons or knives..

19. Wipe sealed jars with a clean Kimwipe or paper towel.

20. Fill out the sample label with the appropriate sample information (e.g., sample identification, date/time of sample collection, requested analyses per Table 1 of FSP Addendum) and attach to sample container.

21. Place sample containers in zip-top plastic bags and seal the bags. Pack samples in a cooler with ice to maintain a temperature of 4°C (±2°C).

22. Proceed with additional sample depth collection as required by the FSP Addendum.

© 2012CDM Federal Programs Corporation All Rights Reserved

23. When sampling is complete, place cuttings back into the borehole and top off with bentonite pellets, as necessary, to bring former borehole to ground surface. Place plastic sheeting and gloves in garbage bag and transfer decontamination water to storage container as specified in SSFL SOP 13.

24. Decontaminate the sampling equipment according to SSFL SOP 12.

25. Complete the field logbook entry (SSFL SOP 8) and lithologic forms (SSFL SOP 9), being sure to record all relevant information before leaving the sample location.

26. Demobilize from sample location.

5.2 Method for Collecting Soil Samples for Volatile Organic Compound Analysis

The following text contains the recommended SW-846 Test Method 5035 procedure for sampling and field preservation of soil samples for volatile organic compound (VOC) analysis, which includes the EnCore™ Sampler Method for low-level VOC analyses.

1. When collecting grab samples for VOC analysis, it is necessary to minimize sample disturbance and minimize analyte loss.

2. Wear new, clean gloves while handling sample containers and sampling devices. Change out gloves at each sampling location, or each time a new sample is to be collected to avoid cross-contamination.

3. The VOC samples shall be collected first as grab samples. EnCore samplers will be used to collect subsamples for the required analytical protocol (e.g., VOCs, 1,4-dioxane, and total petroleum hydrocarbons-gasoline range organics [TPH-GRO]). The VOC sample will be collected from the appropriate interval within the acetate sleeve – in a section of staining, odor, or PID response, or at the target depth. Additional DPT cores may be necessary for all analyses.

4. Once the sleeve is retrieved, quickly screen the open end of the sleeve and the sample borehole for VOCs and radioactivity (SSFL SOPs 6 and 7).

5. Remove EnCore sampler and cap from package and attach T-handle to sampler body. Ensure the sampler is locked into the T-handle before sampling.

6. Push the sampler into the freshly-exposed sample in the acetate liner until the O-ring is visible within the hole on the side of the T-handle. If the O-ring is not visible within this window, then the sampler is not full.

7. Extract the sampler and wipe the sampler sides with a clean paper towel or Kimwipe so that the sampler cap can be tightly attached.

8. While locked into the T-handle, push the sampler cap on the head of the sampler with a twisting motion to secure it to the sampler body.

9. Remove the sampler from the T-handle and, rotate the sampler stem counterclockwise until the stem locks in place to retain the sample within the sampler body.

10. Repeat procedure for each of the remaining samplers.

11. When collecting soil samples using the EnCore Sampler Method, collection of soil for moisture content analysis is required. Results of the moisture analysis are used to adjust “wet” concentration results to “dry” concentrations to meet analytical method requirements. The moisture sample will be collected in a separate 4 ounce (oz.) glass jar. After collecting the required number of EnCore samples (typically five), fill one 4 oz. jar with soil from the liner in close proximity to the VOC samples for moisture analysis using a disposable plastic spoon or knife.

© 2012CDM Federal Programs Corporation All Rights Reserved

12. After VOC and moisture sampling, discard the remaining soil within the liner to the plastic sheet or back into the borehole, if complete.

13. Complete the sample labels by filling in the appropriate information (e.g., sample identification, date and time of sample collection, and requested analyses [per Table 1 of FSP Addendum]) and securing the label to the container.

14. Store samples at 4°C (±2°C) until samples are delivered to the designated analytical laboratory. Determine sample holding times with the appropriate analytical laboratory. Samples must be shipped and delivered to the analytical laboratory for extraction within 48 hours.

15. Pack all samples per SSFL SOP 11 and/or laboratory requirements. Include properly completed documentation and affix signed and dated custody seals to the cooler lid. See SSFL SOP 10 for guidance on sample custody procedures.

16. Decontaminate all non-disposable sampling equipment in accordance with SSFL SOP 12.

Note: A water trip blank will be included with sample coolers containing VOC samples.

5.3 Method for Collecting Samples for Nonvolatile Organic or Inorganic Compound Analyses

The requirements for collecting samples of subsurface soil for nonvolatile organic or inorganic analyses are as follows:

1. Wear new, clean gloves while handling sample containers and sampling devices. Change out gloves at each sampling location, or each time a new sample is to be collected to avoid cross-contamination.

2. The non-VOC samples will be collected after VOCs; a separate sampler with acetate liner will likely be needed. Collect the sample from a 6-inch section from at the appropriate interval within the acetate sleeve – in a section of staining, odor, or PID response, or at the target depth. Before sampling, quickly screen the length of the acetate liner for VOCs and radioactivity (SSFL SOPs 6 and 7).

3. Using a decontaminated stainless steel or plastic spoon or trowel, scoop soil from the acetate liner (from the 6-inch target interval) into the required glass sample jars.

4. Wipe the sample containers with a clean paper towel or Kimwipe to remove any residual soil from the sample container surface.

5. Fill out the sample label with the appropriate sample information (e.g., sample identification, date/time of sample collection, requested analyses) and attach to sample jar(s).

6. Place sample containers in individual zip-top plastic bags and seal the bags. Place baggies onto ice in an insulated cooler to maintain at 4°C (±2°C).

7. Decontaminate all non-disposable sampling equipment in accordance with SSFL SOP 12.

5.4 Sample Packing and Shipment

1. Store samples at 4°C (±2°C) until samples are delivered to the designated analytical laboratory.

2. Pack all samples per SSFL SOP 11 and/or laboratory requirements. Include properly completed documentation and affix signed and dated custody seals to the cooler lid. See SSFL SOPs 10 for guidance on sample custody procedures.

6.0 Restrictions/Limitations

Before conducting the DPT sampling event, underground utilities and structures must be demarcated on the ground surface. In addition, archeological and cultural resources as well as Native American cultural concerns must be cleared. A

© 2012CDM Federal Programs Corporation All Rights Reserved

subcontractor will be used to locate and mark the utility lines. The selected sampling location shall be a safe distance from the demarcated utility. In some cases, records regarding utility locations may not exist. In any event, a good practice is to slowly push the probe rods the first few feet (rather than hammering) to ensure that no utilities, underground storage tanks, or other subsurface structures are present.

Also, when grab sampling for VOC analysis or for analysis of any other compound(s) that may be degraded by aeration, it is necessary to minimize sample disturbance and analyte loss. The representativeness of a VOC grab sample is difficult to determine because the collected sample represents a single point, is not homogenized, and has been disturbed.

7.0 References

Geoprobe® Systems. 1991. *The Probe-Drive Soil Sampling System.* September.

© 2012CDM Federal Programs Corporation All Rights Reserved

Backhoe Trenching/Test Pits for Sample Collection

SSFL SOP 5
Revision: 0
Date: April 2012

Prepared:	J. Sobol	**Technical Review:**	C. Werden
QA Review:	J. Oxford	**Approved and Issued:**	4/6/2012 *Signature/Date*

1.0 Objective

The objective of this technical standard operating procedure (SOP) is to define the techniques and requirements for collecting soil samples and for characterizing the type of soil and debris from the unconsolidated subsurface zone using a backhoe at the Santa Susana Field Laboratory (SSFL) site. Two types of trenching activities will be conducted (1) trenching to observe debris and collect samples and (2) test pits to characterize subsurface soil, identify geophysical anomalies, and to determine if debris is present or not. In most cases, test pits are not expected to be sampled. General sampling techniques discussed in this SOP include use of sampling with a slide hammer and stainless steel sleeves from the side walls of the trench or from the backhoe bucket. Samples for will be contained in the EnCore® sampler or in the sleeves.

2.0 Background

2.1 Definitions

Backhoe - An excavator to which a shovel bucket is attached to a hinged boom and is drawn backward to excavate materials.

EnCore® Sampler- A single use plastic sampling device, typically with a capacity of 5 grams, used to obtain undisturbed, unconsolidated material samples (e.g., soil) for laboratory analyses. The sampler is inserted into a metal T-handle and open end of the sampler is pushed directly into the soil.

Grab Sample - A discrete portion or aliquot of material taken from a specific location at a given point in time.

Slide Hammer- A drive tool is used to drive and retract a 6-inch long thin-walled stainless steel sampler.

Subsurface Soil - The unconsolidated, or non-lithified, material that exists deeper than 6 inches below the ground surface (bgs).

Unconsolidated Zone - A layer of non-lithified earth material (soil) that has no mineral cement or matrix binding its grains.

2.2 Associated Procedures

- SSFL SOP 1, *Procedures for Locating and Clearing Phase 3 Samples*
- SSFL SOP 6, *Field Measurement of Total Organic Vapors*
- SSFL SOP 7, *Field Measurement of Residual Radiation*
- SSFL SOP 8, *Field Data Collection Documents, Content, and Control*
- SSFL SOP 9, *Lithologic Logging*
- SSFL SOP 10, *Sample Custody*
- SSFL SOP 11, *Packaging and Shipping Environmental Samples*
- SSFL SOP 12, *Field Equipment Decontamination*
- SSFL SOP 13, *Guide to Handling Investigation Derived Waste*
- SSFL SOP 14, *Geophysical Survey*
- SSFL SOP 15, *Photographic Documentation of Field Activities*
- SSFL SOP 16, *Control of Measurement and Test Equipment*

2.3 Discussion

Trenches and test pits will be excavated using a backhoe for visual observations of buried debris material (particularly that observed through geophysics) and to access the subsurface for soil sampling. A backhoe will also be used to provide

© 2012CDM Federal Programs Corporation All Rights Reserved

access to subsurface materials, including building debris and rubble that a DPT rig cannot penetrate, or where test pits are required to observe geophysical anomalies. Soil samples will be collected from trenches (and possibly test pits) either at depths specified in Field Sampling Plan (FSP) Addendum or at locations with observed discoloration, staining, petroleum odors, or elevated photoionization detector (PID) readings.

3.0 General Responsibilities

Excavation Subcontractor – All backhoe trenching and test pits will be performed by a subcontractor.

Field Team Leader-The field team leader (FTL) is responsible for ensuring that field personnel collect trenching and test pit subsurface soil samples in accordance with this SOP and the FSP Addendum.

Site Geologist–The person responsible for overseeing sample collecting, recording sampling information and for logging the soil sample.

Site Health and Safety Technician–The person who will use field screening instruments to monitor all field activities for VOCs and radiological contaminants and pre-shipment sample coolers. This person is a trained radiological technician who works under the guidance of Science Application International Corporation's (SAIC's) Certified Health Physicist (CHP).

4.0 Required Equipment

4.1 General

- Site-specific plans (e.g., FSP Addendum, health and safety)
- Field logbook
- Indelible black ink pens and markers
- Clear, waterproof tape
- Appropriate sample containers
- Bags of ice
- Sample labels
- Chain of custody forms
- Insulated cooler(s)
- Global Positioning System (GPS) unit
- 2-way radios
- Trash Bags
- Monitoring/screening instruments as required by the health and safety plan
- Plastic zip-top bags
- Personal protective clothing
- Plastic sheeting
- Nitrile or appropriate gloves
- Slide hammer and stainless steel sleeves
- EnCore sampler and T-handle
- Decontamination supplies
- Kimwipes or paper towels
- Custody seals
- Teflon squares and sleeve end caps
- 300-ft tape measure
- Disposable plastic spoons and knives

4.2 Backhoe Sampling

- Backhoe with a sufficient length boom to extend to 10+ft bgs
- Samples collected to a depth of 5 feet (ft) will be collected from the side walls of the trench/test pit using a slide hammer and stainless steel sleeves, as long as the side wall can be safely accessed at that depth. In some instances, safely reaching the sidewall at 5 ft bgs may not be possible and the bucket of the backhoe will be used to access soil material.
- Samples collected deeper than 5 ft bgs will be collected directly from the backhoe bucket using a slide hammer and stainless steel sleeves of soil material contained in the bucket that is not in contact with the bucket walls.
- VOC samples will be subsampled from the stainless steel sleeve using an EnCore sampling device.

Note: Personnel will not enter an excavation of any depth.

5.0 Procedures

5.1 Preparation

1. Review site-specific health and safety plan and FSP Addendum before initiating sampling activity.

© 2012CDM Federal Programs Corporation All Rights Reserved

2. Don the appropriate personal protective clothing as indicated in the site-specific health and safety plan.

3. Locate sampling point(s) in accordance with project documents (e.g., FSP Addendum) and document pertinent information in the appropriate field logbook (SSFL SOP 8). Confirm GPS coordinates of each location (SSFL SOP 1).

4. The depth of sampling will be verified with a tape measure.

5. Use clean (decontaminated) sampling tools to obtain sample material from each specified sample location.

6. The Site Health and Safety Technician will perform contaminant screening using hand-held instruments at each sample location before sampling and for each sample collected (SSFL SOPs 6 and 7*).* The most recent spoils materials will be segregated to minimize cross-contamination. The breathing zone and excavated materials will be monitored continuously. If levels are detected above health and safety plan action levels (HASP page 8), work will be temporarily discontinued. If radiation levels exceed two-times (2X) background levels (HASP page 8), the Department of Energy (DOE), The Boeing Company (Boeing), and the California Department of Toxic Substances Control (DTSC) will be contacted. Site work will not resume at that location until further guidance is provided by DOE or Boeing. Contact information is in the health and safety plan.

The following steps must be taken to prepare the slide hammer for sampling.

1. Obtain the slide hammer, sample tube with the shoe and stainless steel liners.

2. Remove the sample tube shoe and insert a clean liner. Screw the shoe back onto the sample tube.

3. Screw the assembled sample tube onto the slide hammer.

4. After sampling remove the sampling liner from the sample tube for sample collection.

5. Decontaminate the sample tube and shoe (SSFL SOP 12).

5.2 Sample Collection

The following general steps must be followed when collecting all subsurface soil samples. Refer to Section 5.3 of this SOP for additional guidance on field sampling and preservation methods.

1. Wear clean gloves during handling of all sample containers and sampling devices. Change out gloves at each sampling location, or each time a new sample is to be collected, to avoid cross-contamination.

2. VOC samples or samples that may be degraded by aeration shall be collected first and with the least disturbance possible and consequently minimize analyte loss.

3. Record all sampling information, including environmental and/or soil and debris characterization, and sample depth in the field logbook (SSFL SOP 8) and on lithologic log forms as specified in the FSP Addendum. Describe sample lithology according to SSFL SOP 9. Document with photographs, as appropriate, per SSFL SOP 15.

4. Record specific sampling devices identified in the FSP Addendum in the field logbook. Document any and all deviations from the SOPs and the sampling plan in the field logbook and include rationale for changes. See SSFL SOP 8 for guidance on entering information into field log books.

5. Care must be taken to prevent cross-contamination and misidentification of samples as described in subsequent subsections of this SOP.

5.2.1 Backhoe Sampling

Note: Steps 2, 7, and 8 describe activities to be performed by a licensed heavy equipment operator, not CDM Smith personnel.

© 2012CDM Federal Programs Corporation All Rights Reserved

The following steps must be followed when collecting environmental samples using a backhoe:

1. Verify that the parts of the backhoe that will come in contact with the soil to be sampled have been decontaminated per SSFL SOP 12 before excavation begins.
2. Excavate to the depth specified in the FSP Addendum.
3. Visually inspect and log the soil profile in accordance with SSFL SOP 9, and record the types of debris (if present) within the trench. Screen for VOCs and radiation in accordance with SSFL SOPs 6 and 7.
4. If it can be performed safely, collect soil samples from the sidewalls of backhoe trench/test pit at the specified depth using a slide hammer sampler and stainless steel sleeves. If the sample will be deeper than 5 feet bgs, the sample will be collected from the backhoe bucket (from the middle of the bucket and untouched by the bucket) using a slide hammer and stainless steel sleeves. Personnel will not enter excavations under any circumstances.
5. Soil sample depths and sample volumes to address required analyses are presented in Table 1 of FSP Addendum.
6. When sample collection has been completed in the trench, backfill the trench with the excavated material. Compact the surface of the former excavation/test pit with backhoe bucket and/or tires. Spread any extra excavation spoils on the ground surface in the vicinity of the trench and test pit.
7. Once the trench has been backfilled, decontaminate backhoe in accordance to SSFL SOP 12.
8. Place sampling PPE in a plastic trash bag and transfer decontamination fluids to a storage container per SSFL SOP13.
9. Complete the field logbook entries (SSFL SOP 8), being sure to record all relevant information before leaving the site.

5.2.2 Sampling With a Slide Hammer

Follow the steps below when collecting environmental soil samples using a slide hammer:

1. Obtain the sample by driving the slide hammer into side wall of test pit (depths above 5 ft bgs) or into sample material in backhoe bucket (depths below 5 ft). Retract hammer and remove the stainless steel liner from the tube. Collect and handle the sample in accordance with 5.2.3 and 5.2.4.
2. Proceed with additional sample collection as identified for the sampling location in Table 1 of FSP Addendum.
3. Decontaminate all equipment according to SSFL SOP 12 between each sample.
4. Complete the field logbook (SSFL SOP 8) entry and lithologic log form (SSFL SOP 9), being sure to record all relevant information before leaving the site.

5.2.3 Method for Collecting Soil Samples for Volatile Organic Compound Analysis

The following text contains the recommended SW-846 Test Methods 5035 procedure for sampling and field preservation of soil samples for volatile organic compound (VOC) analysis, which includes the EnCore® Sampler Method for low-level VOC analyses. Equipment requirements in addition to the equipment specified in Section 4.0 of this SOP for each method are indicated at the beginning of each subsection.

1. When collecting grab sampling for VOC analysis, it is necessary to minimize sample disturbance and consequently minimize analyte loss.
2. Wear new, clean gloves during handling of all sample containers and sampling devices. Change out gloves at each sampling location, or each time a new sample is to be collected, to avoid cross-contamination.
3. VOC samples shall be collected first as grab samples. After clearing sample site, use a clean slide hammer and decontaminated stainless steel sleeves to drive and retract the sample sleeve into and from the trench wall. EnCore samplers will be used to collect subsamples for the required analytical protocol (e.g., VOCs, 1,4-dioxane, and total

© 2012CDM Federal Programs Corporation All Rights Reserved

petroleum hydrocarbons-gasoline range organics [TPH-GRO]) . The VOC sample will be collected from the bottom 6-inch interval of the stainless steel sleeve. Collection of VOC sample may require several slide hammer samples (stainless steel liners) to obtain the required sample volume.)

4. Once the sleeve is retrieved, quickly screen the open end of the sleeve and the sample borehole for VOCs and radioactivity (SSFL SOPs 6 and 7).

5. Remove EnCore sampler and cap from package and attach T-handle to sampler body. Ensure that the sampler is locked into the T-handle before sampling.

6. Push the sampler into the freshly-exposed sampling from the bottom of the sampler sleeve until the O-ring is visible within the hole on the side of the T-handle. If the O-ring is not visible within this window, then the sampler is not full.

7. Extract the sampler and wipe the sampler sides with a clean paper towel or Kimwipe so that the sampler cap can be tightly attached.

8. While still locked into the T-handle, push the sampler cap on the head of the sampler with a twisting motion to secure it to the sampler body.

9. Remove the sampler from the T-handle and rotate the sampler stem counterclockwise until the stem locks in place to retain the sample within the sampler body.

10. Repeat procedure for each of the remaining samplers.

11. When collecting soil samples using the EnCore Sampler Method, collection of soil for moisture content analysis is required. Results of the moisture analysis are used to adjust “wet” concentration results to “dry” concentrations to meet analytical method requirements. The moisture sample will be collected in a separate 4 ounce (oz.) glass jar. After collecting the required number of EnCore samples (typically five), fill one 4 oz. jar with soil from bottom of stainless steel sleeve for moisture analysis using a disposable plastic spoon or knife.

12. After VOC and moisture sampling, discard the remaining soil within the stainless steel sleeves to the plastic sheets or back to the borehole, if completed.

13. Complete the sample labels by filling in the appropriate information (e.g., sample identification, date and time of sample collection, and requested analyses [per Table 1 of FSP Addendum]) and securing the label to the container.

14. Store samples at 4°C (±2°C) until samples are delivered to the designated analytical laboratory. Determine sample holding times with the appropriate analytical laboratory. Samples must be shipped and delivered to the analytical laboratory for extraction within 48 hours.

15. Pack all samples per SSFL SOP 11 and/or laboratory requirements. Include properly completed documentation and affix signed and dated custody seals to the cooler lid. See SSFL SOP 10 for guidance on sample custody procedures.

16. Decontaminate all non-disposable sampling equipment in accordance with SSFL SOP 12.

Note: A water trip blank will be included with sample coolers containing VOC samples.

5.2.3 Method for Collecting Samples for Nonvolatile Organic or Inorganic Compound Analyses

The requirements for collecting samples of subsurface soil for nonvolatile organic or inorganic analyses are as follows:

1. Use a clean slide hammer and decontaminated stainless steel sleeves to drive the sampler into the trench wall (above 5 ft. bgs) or soil in the backhoe bucket (depths below 5 ft bgs). Several sleeves may be required from this interval to collect the necessary amount of subsurface soil to satisfy the analytical protocol (refer to sampling rationale table in Table 1 of FSP Addendum). Quickly screen the open end of the sleeve and the sample borehole for VOCs and radioactivity (SSFL

© 2012CDM Federal Programs Corporation All Rights Reserved

SOPs 6 and 7).

2. Collect sub samples for chromium (Cr^{3+}) and/or hexavalent chrome (Cr^{6+}) and/or pH from the center of the stainless steel sleeve into a glass jar using a disposable plastic spoon or knife. Ensure that the soil that was in contact with the sleeve is not collected in the jar.

3. Prior to capping the sleeve for the remaining non-volatile parameters, place a Teflon® cover sheets over each end of the sample. Secure the respective cap on each sample container immediately after collection.

4. Label the sample sleeve with “top” and “bottom” designations.

5. Wipe the sample containers with a clean paper towel or Kimwipe to remove any residual soil from the sample container surface.

6. Fill out the sample label with the appropriate sample information (e.g., sample identification, date/time of sample collection, requested analyses per FSP Addendum Table 1) and attach to sample sleeve.

7. Place sample containers in individual zip-top plastic bags and seal the bags. Place baggies onto ice in an insulated cooler to maintain at 4°C (±2°C).

8. Decontaminate all non-disposable sampling equipment in accordance with SSFL SOP 12.

5.3 Sample Packing and Shipment

1. Store samples at 4°C (±2°C) until samples are delivered to the designated analytical laboratory.

2. Pack all samples per SSFL SOP 11 and/or laboratory requirements. Include properly completed documentation and affix signed and dated custody seals to the cooler lid. See SSFL SOP 10 for guidance on sample custody procedures.

6.0 Restrictions/Limitations

Extreme care must be taken when working around open excavations. Maintain safe distances from trench sidewalls to avoid injury should a sidewall of the trench sloughing back into the excavation. Personnel will not enter any trenches/test pits at any time.

Also, when grab sampling for VOC analysis or for analysis of any other compound(s) that may be degraded by aeration, it is necessary to minimize sample disturbance and consequently minimize analyte loss. The representativeness of a VOC grab sample is difficult to determine because the collected sample represents a single point, is not homogenized, and has been disturbed.

7.0 References

American Society for Testing and Materials (ASTM).2000. *Standard Test Method for Thin-Walled Tube Sampling of Soils for Geotechnical Purposes*. Standard Method D1587-00.

U. S. Department of Energy.1996. Hazardous Waste Remedial Actions Program. *Quality Control Requirements for Field Methods*, DOE/HWP-69/R2. September.

_____. Hazardous Waste Remedial Actions Program.*Standard Operating Procedures for Site Characterizations*, DOE/HWP-100/R1. September 1996 or current revision.

U.S. Environmental Protection Agency. *Test Methods for Evaluating Solid Waste, Physical/Chemical Methods (SW-846)*, Third Edition, November 1986, (as amended by Updates I, II, IIA, IIB, III, and IIIA, June 1997). Method 5035 (***Note***: § 6.2.1.8 of this method says samples stored in EnCore™ samplers shall be analyzed within 48 hours or transferred to soil sample vials in the laboratory within 48 hours): December 1996, Revision O, Closed-System Purge-and-Trap and Extraction for Volatile Organics in Soil and Waste Samples.

© 2012CDM Federal Programs Corporation All Rights Reserved

Field Measurement of Total Organic Vapors

SSFL SOP 6
Revision: 1
Date: June 2012

Prepared: J. Sobol

Technical Review: C. Werden

QA Review: J. Oxford

Approved and Issued: 6/12/2012
Signature/Date

1.0 Objective

The objective of this technical standard operating procedure (SOP) is to define the techniques and the requirements for the measurement of total organic vapors in the breathing zone and in field samples at the Santa Susana Field Laboratory (SSFL) site.

2.0 Background

2.1 Definitions

Photoionization detector (PID) – A portable, hand-held instrument that measures the concentration of gaseous organic compounds through the photoionization of organic vapors.

2.2 Associated Procedures

- SSFL SOP 1, *Procedures for Locating and Clearing Phase 3 Samples*
- SSFL SOP 2, *Surface Soil Sampling*
- SSFL SOP 3, *Subsurface Soil Sampling with Hand Auger*
- SSFL SOP 4, *Direct Push Technology (DPT) Sampling*
- SSFL SOP 5, *Backhoe Trenching/Test Pits for Sample Collection*
- SSFL SOP 9, *Lithologic Logging*

2.3 Discussion

The measurement of organic vapors is a required step during numerous field activities. The measurement of organic vapors is being performed for two purposes. The first objective is to address health and safety concerns to determine if the breathing zone in a work area is acceptable or if personal protective equipment such as a respirator or a supplied air device is necessary for field personnel. The second objective is to assist in the identification of contamination and possible sample intervals for field judgment decisions on where samples for volatile organic compounds (VOCs) should be collected.

Samples to be screened include excavation spoils, hand auger cuttings, sample material from an acetate liner or stainless steel sleeve, as well as in situ screening. All sample material will be screened for the presence of volatile organic chemicals.

2.3.1 PID Operation

The PID is preferred when the compounds of interest are aromatics or halogenated VOCs. The PID ionizes the sampled vapors using an ultraviolet lamp that emits light energy at a specific electron voltage (eV - labeled on the lamp). Every organic compound has a specific ionization potential (measured in electron volts). The energy emitted by the lamp must be higher than the ionization potential of the compound for the compound to become ionized and emit an electron. If the ionization potential of the compound is higher than the eV of the lamp, there will be no response on the instrument. Therefore, the ionization potential of the known or suspected compounds shall be checked against the energy of the ultraviolet lamp (i.e., typically 10.2 eV, 10.7 eV, or 11.7 eV) to verify that the energy provided by the lamp is greater. Consult the manufacturer's manual to determine the appropriate ultraviolent lamp to be used and obtain the appropriate correction factors for known or suspected contaminants.

Water vapor associated with samples can interfere with the PID detector and cause the instrument to stop responding. This can be caused by using the PID on a rainy day or when sampling headspace samples that have been in the sun. If moisture is suspected, use the calibration gas to check the instrument response by inserting the gas as a check sample,

© 2012CDM Federal Programs Corporation All Rights Reserved

not by recalibrating. If the response is lower than the gas level, then dry out the probe and the ionization chamber before reusing the instrument.

Do not insert the sampling probe directly into soil samples or dusty areas, as the instrument vacuum will pull dirt into the ionization chamber. Under particularly dirty or dusty conditions, the lamp may become covered with a layer of dust. If dirty conditions are encountered, or if the instrument response seems to have decreased, then clean the lamp. The instrument comes with an inlet filter that can be used to control dust and moisture. The instrument manual provides instructions on removing the instrument cover to access the lamp, and cleaning the screen in the ionization chamber as well as the surface of the lamp. In addition, the ultraviolet lamp in the PID is sensitive to shock, especially when using the higher eV lamps. Therefore, handle and transport the equipment carefully.

Finally, make sure the battery is fully charged before use. The average battery life is on the order of 8 to 12 hours of continuous use. Also, make sure the unit is allowed to equilibrate to ambient outdoor temperatures.

3.0 Responsibilities

Field Team Leader– The field team leader (FTL) is responsible for ensuring that field personnel conduct field activities in accordance with this SOP and the Field Sampling Plan (FSP) Addendum.

Site Geologist – The person responsible for overseeing soil sample collection, documentation, and lithologic logging.

Sampling Personnel – Field team members responsible for physically collecting samples and decontamination of equipment.

Site Health and Safety Technician – The person who will use field screening instruments to monitor all field activities for VOCs and radiological contaminants and pre-shipment sample coolers.

4.0 Required Equipment

- Site-specific plans (i.e., FSP Addendum)
- Health and safety plan
- Field logbook
- Photoionization detector with appropriate lamp rating
- Calibration gases in a range appropriate for the expected use
- Pint- to quart-sized zip-top plastic bags
- Waterproof black ink pen
- Personal protective clothing and equipment

5.0 Procedures

5.1 Direct Reading Measurement

1. Charge the instrument overnight.

2. Connect the measurement probe to the instrument (if necessary), turn on the probe, and make necessary operational checks (e.g., battery check) as outlined in the manufacturer's manual.

3. Calibrate the instrument using appropriate calibration gas and following the applicable manufacturer's manual.

4. Make sure the instrument is reading zero and all function and range switches are set appropriately.

5. Prior to the start of sampling, a background reading shall be made at the surface of the location to be sampled. Read the total organic vapor concentration in parts per million (ppm) from the instrument display. Apply the appropriate correction factor if necessary. Record the highest instrument response.

6. While sampling, hold the tip of the probe within the samplers breathing zone, and read the total organic vapor concentration in parts per million (ppm) from the instrument display. Apply the appropriate correction factor if necessary. Record the highest instrument response.

7. For samples collected using a slide hammer, measurements will be made from the bottom end of the sampling liner or

© 2012CDM Federal Programs Corporation All Rights Reserved

from auger cuttings placed into a plastic bag. Record the measurements in the field logbook or on appropriate field form.

8. For subsurface samples, once the acetate sleeve is split open, the entire cut surface of the core will be screened with the PID. Based on the measurements, the soil in the sleeve will be sampled in accordance with SSFL SOP 4. If measurements are made on any soil sample above background, headspace measurements will be made in accordance with the next section to determine the maximum VOC reading achieved. Record all measurements in the field logbook or on the appropriate field form.

5.2 Headspace Measurement

1. Once on and operational, calibrate the instrument (as needed) following the appropriate manufacturer's manual.

2. Make sure the instrument is reading zero and all function and range switches are set appropriately.

3. Fill one zip-top plastic bag approximately one-half full of the sample to be measured. Quickly seal the bag minimizing volume of air in bag.

4. Allow headspace to develop for approximately 10 minutes. It is generally preferable to knead the bag for 10 to 15 seconds to break apart the sample and maximize sample surface area.

Note: When the ambient temperature is below 0 degrees Celsius (32 degrees Fahrenheit), perform the headspace development and subsequent measurement within a heated vehicle or building.

5. Quickly puncture the bag wall and insert the probe, wrapping the bag wall around the probe stem to minimize loss of vapors. Insert the instrument probe to a point approximately one-half of the headspace depth. Do not let the probe contact the soil, and ensure the probe does not get plugged by the plastic during puncturing. If using a PID and there is condensation on the inside of the bag, only leave the probe in the jar or bag long enough to obtain a reading. Remove the probe and allow fresh air to flow through the instrument to avoid excess water vapor build-up.

6. Read the total organic vapor concentration in ppm from the instrument display. Apply the appropriate correction factor if necessary. Record the highest instrument response.

7. Immediately record the reading in the field logbook or on the appropriate field form.

6.0 Restrictions/Limitations

The PID provides quantitative measurement of total organic vapors, but generally is not compound-specific. The typical measurement range of the PID is 0 to 2,000 ppm. In addition, the instrument will not detect/measure VOCs with an associated ionization potential (in eVs) above the rating of the lamp, so lamp rating is critical to monitoring for selected VOCs.

Note: The presence of methane will cause erratic PID measurements.

7.0 References

No references were used in development of this SOP.

© 2012CDM Federal Programs Corporation All Rights Reserved

Field Measurement of Residual Radiation

SSFL SOP 7
Revision: 0
Date: April 2012

Prepared: J. Sobol

Technical Review: D. Chambers, C. Zakowski

QA Review: J. Oxford

Approved and Issued: 4/6/2012
Signature/Date

1.0 Objective

The objective of this technical standard operating procedure (SOP) is to define the techniques and the requirements for the detection of residual radiation in the breathing zone and in soil at the Santa Susana Field Laboratory (SSFL). The Department of Energy (DOE) surface contamination criteria are also defined herein with footnotes which reflect acceptable approaches for demonstrating achievement of such criteria.

2.0 Background

2.1 Definitions

MicroR detector–A portable, hand-held scintillation counter that measures gamma radiation in air. Although measurements are typically made about one meter above the ground surface, such sodium iodide scintillation detectors can also be used qualitatively measure radiation emitted from soil samples and soil cores. In this instance the detectors will be held about 0.5 to 1 inch above the samples. When used to evaluate soil sample activity, measurements will be compared against background count rates for the same material taken in a consistent manner (i.e., 0.5 to 1 inch above soil material). Background is established by taking measurements in an area that produced count rates that are relatively low and uniform.

Dual Phosphor Alpha Beta Scintillator–A portable, hand-held field radiation survey instrument that may detect alpha and beta emissions and, with proper calibration, can measure gamma emissions.

2.2 Associated Procedures

- SSFL SOP 1, *Procedures for Locating and Clearing Phase 3 Samples*
- SSFL SOP 2, *Surface Soil Sampling*
- SSFL SOP 3, *Subsurface Soil Sampling with Hand Auger*
- SSFL SOP 4, *Direct Push Technology (DPT)Sampling*
- SSFL SOP 5, *Backhoe Trenching/Test Pits for Sample Collection*
- SSFL SOP 9, *Lithologic Logging*

2.3 Discussion

Radiation screening of soil samples and ambient air is necessary because of the prior use of Area IV for nuclear research. Radiation measurement data will be used pursuant to health and safety monitoring to determine if radiation exposure rates for field personnel in a work area is acceptable or if additional personal protective equipment or exposure limitations are necessary for field personnel. In addition to health and safety monitoring, radiation monitoring will be used to screen surface and subsurface soil and sediment samples for levels above background. Background readings are important because they provide a point of departure for elevated readings.

Two types of instruments will be used to measure residual radiation: the MicroR gamma detector and Dual Phosphor alpha/beta detector.

2.3.1 MicroR Operation

The MicroR detector is a scintillation meter used to measure low levels of gamma radiation. Although sodium iodide detectors can be set up to operate as a single channel analyzer, thereby reporting a specific radionuclide, the instruments for this project will be set up to report all gamma emissions, irrespective of radionuclide. The instrument has a speaker which provides an audible measure of the radiation emitted, as an audible click. The rate at which the clicks occur allows real-time monitoring of the strength of the radiation sources. Readout is generally in terms of microroentgens per hour

© 2012CDM Federal Programs Corporation All Rights Reserved

(µR/hr).These instruments are energy dependant, commonly over-responding by as much as a factor of 8 or more for lower energy gamma emissions and under-responding by about 20 percent for cobalt-60.

2.3.2 Dual Phosphor Alpha Beta Scintillation Operation

For this project a Model 43-89 Dual Phosphor alpha/beta scintillation detector will be primarily used to detect alpha/beta emissions.

Although these detectors can also detect alpha emissions, alpha particles generally have a range of about an inch or less in air with relatively few able to penetrate the detector window such that they are counted. Alpha/beta detectors are generally calibrated to the gamma emissions of cesium-137 with instrument response being energy dependent. Beta efficiency also varies with energy such that 4 pi efficiency ranges from about 13 percent to 50 percent for beta particles with average energies of 50 and 550 kiloelectron volts (keV), respectively. If the instrument has a speaker, the pulses also give an audible click. The readout can be displayed in multiple different units (e.g., roentgens per hour (R/hr), milliroentgens per hour (mR/hr), rem per hour (rem/hr), millirem per hour (mrem/hr), and counts per minute (cpm)) when the control switch is in the “Ratemeter” position. Alpha/beta probes including, the pancake type, are commonly used with a variety of different hand held scalers/ratemeters for contamination measurements. Given the energy dependence of the instruments and their variable response to different types of radiation, radiation control/health physics personnel should be consulted if any activity exceeding instrument background is detected.

3.0 Responsibilities

Field Team Leader–The field team leader (FTL) is responsible for ensuring that field personnel conduct field activities in accordance with this SOP and the Field Sampling Plan [FSP] Addendum.

Site Health and Safety Technician–The person who will use field screening instruments to monitor all field activities for VOCs and radiological contaminants and pre-shipment sample coolers. This person is a trained radiological technician who works under the guidance of Science Application International Corporation’s (SAIC’s) Certified Health Physicist (CHP).

Certified Health Physicist–The person who oversee radiation survey activities, confirm background levels, and provide field direction when background levels are exceeded per the Health and Safety Plan.

4.0 Required Equipment

- Ludlum Model 19 or Model 192 Micro R Detector (or equivalent)
- Ludlum Model 43-89 Dual Phosphor Alpha/Beta Scintillation Detector (or equivalent)[1]
- Site-specific plans (i.e., FSP Addendum)
- Health and safety plan (HASP)
- Field logbook
- Waterproof black ink pen
- Personal protective clothing and equipment

5.0 Determination of Radiation Background

As set forth in the HASP (health and safety plan monitoring and action levels) and for the selection of soil sample intervals (SSFL SOP 2, 3, 4, and 5), background radiation levels for various media will be established prior to soil sampling. Because radiation levels vary based on composition of the media and multimedia that will effect radiation measurements at the site, the following background radiation levels will be developed initially at the site.

- Unconsolidated soil
- Bedrock

[1] Ludlum Model 2360, Ludlum Model 26

© 2012CDM Federal Programs Corporation All Rights Reserved

- Concrete slab/rubble
- Asphalt

Additional media may be added as it is encountered in the field. Background of these media will be established using the following procedure.

1. Ensure instrument is functioning properly and check source readings are acceptable per requirements of this SOP.
2. Demarcate background radiation SAMPLE AREA for each media with wooden Stakes. The Area IV background survey location established by EPA will serve as a starting point. Minimum requirements for the background SAMPLE AREA is as follows:

   a. 20 square feet of surface area

   b. made up of 80% intended media

   c. area does not consist of imported fill or debris

   d. area is absent of contamination (identified by visually inspection, and from EPA HSA, EPA gamma surveys, EPA soil sample results, RFI and Co-located Chemical data)
3. Obtain and Record GPS coordinates of SAMPLE AREA
4. Using appropriate radiation instrument (Micro R Meter Model 19/192, Dual Phosphor Alpha/Beta Detector Model 43-89) collect 10 gamma, alpha, and beta measurement about 0.5 to 1 inch above the media, equally distribute throughout the SAMPLE AREA. Each measurement will be at least 1 minute in duration.
5. Record the ten radiation measurements in log book.
6. Following collection of background measurements, ensure instrument is functioning properly and check source readings are acceptable per this SOP.
7. Discuss readings with site Certified Health Physicist (SAIC) for review and receive approval of background radiation level.
8. The Certified Health Physicist will provide approved background radiation level for the media to DOE and CDM Smith. This will include background level, mean, and standard deviation.
9. CDM Smith FTL will record the Certified Health Physicist's recommendations and discuss the background action level with all field personnel as part of safety briefings.
10. Following establishment of, and periodical renewal of background readings throughout project, background radiation levels will be discussed during project meetings and daily tailgate safety meetings.

6.0 Procedures

6.1 MicroR Detector

Background Gamma Scan

1. Prepare the instrument and check batteries. The meter needle should move to area on scale marked battery, indicating the batteries are good.
2. Measure background radiation level away from sample and source area. Measure the background radiation for approximately 60 seconds to allow determination of the range and relative mean background exposure rates and write

© 2012CDM Federal Programs Corporation All Rights Reserved

down the readings. Note that background commonly ranges from about 5 to 20 µR/h, but can be higher as a result of increased elevation or higher concentrations of naturally occurring radioactive materials. In addition, it is often necessary to reevaluate background for different areas within the site. Upon completion of background determination, verify proper instrument operation using a National Institute of Standards and Technology (NIST) traceable check source to confirm proper instrument operation.

Surface Soil Gamma Scan

1. Beginning at the highest scale, proceed to lower scales until a reading is encountered. Set the instrument selector switch to the most sensitive range of the instrument. Holding the probe approximately 0.5 to 1 inch from the surface soil sample, move the detector slowly (about 1 inch per second) over the core and/or sample being evaluated with the detector parallel to the length of the core.

2. Do not let the probe touch anything and try to maintain a constant distance.

3. Areas that register more than background levels may be considered contaminated and a health physicist should be consulted.

6.2 Dual Phosphor Alpha/Beta Scintillation Detector

Background Alpha/Beta Scan

1. Prepare the instrument and check batteries. The meter needle should move to area on scale marked battery, indicating the batteries are good. Measure background radiation level away from source area.

2. Measure the background radiation at 0.5 to 1 inch above the media for ten 2-minute counting periods and record each of the readings. Background commonly ranges from about 5 to 20 µR/h but can be higher as a result of increased elevation or higher concentrations of naturally occurring radioactive materials.

3. Obtain ten 1-minute source activity measurements using a NIST traceable source of the appropriate beta energy.

4. Upon completion of the background and source efficiency counts, input the associated data into the spreadsheet provided to determine parameter limits (e.g., background and source efficiency within 20 percent of the mean). Subsequent counts of both background and source efficiency should be performed daily before instrument use, at the end of each duty day, and any time that instrument operation is questionable.

Soil Sample Beta Scan

1. Set the instrument selector switch to the most sensitive range of the instrument.

2. Holding the probe approximately 0.5 to 1 inch from the sample and move the probe slowly (about 1 inch per second). (***Note***: Alpha emissions are reliably detectable only with the detector as close as practicable to the item being surveyed. In addition, it should be noted that variation in beta background can preclude the ability to detect alpha emissions at levels prescribed in 10 CFR 835, Appendix D.)

3. Do not let the probe touch anything and try to maintain a constant distance.

4. Areas that register more than background level may be considered contaminated and a health physicist should be consulted.

Surface Contamination Scanning

In addition, every sample, piece of equipment, and container of material used at the site and/or that leaves the site will be surveyed and results will be used to document that residual total and removable surface contamination are compliant with criteria contained in Appendix D, 10 CFR 835. I

© 2012CDM Federal Programs Corporation All Rights Reserved

Surface Contamination Values[1] in dpm/100 cm^2 **Radionuclide**	**Removable** [2, 4]	**Total (Fixed + Removable)** [2, 3]
U-nat, U-235, U-238, and associated decay products	1,000[7]	5,000[7]
Transuranics, Ra-226, Ra-228, Th-230, Th-228, Pa-231, Ac-227, I-125, I-129	20	500
Th-nat, Th-232, Sr-90, Ra-223, Ra-224, U-232, I-126, I-131, I-133	200	1,000
Beta-gamma emitters (nuclides with decay modes other than alpha emission or spontaneous fission) except Sr-90 and others noted above [5]	1,000	5,000
Tritium and STCs [6]	10,000	See Footnote 6

1. The values in this appendix, with the exception noted in footnote 6 below, apply to radioactive contamination deposited on, but not incorporated into the interior or matrix of, the contaminated item. Where surface contamination by both alpha- and beta-gamma-emitting nuclides exists, the limits established for alpha- and beta-gamma-emitting nuclides apply independently.

2. As used in this table, disintegrations per minute (dpm) means the rate of emission by radioactive material as determined by correcting the counts per minute observed by an appropriate detector for background, efficiency, and geometric factors associated with the instrumentation.

3. The levels may be averaged over one square meter provided the maximum surface activity in any area of 100 cm^2 is less than three times the value specified. For purposes of averaging, any square meter of surface shall be considered to be above the surface contamination value if: (1) from measurements of a representative number of sections it is determined that the average contamination level exceeds the applicable value; or (2) it is determined that the sum of the activity of all isolated spots or particles in any 100 cm^2 area exceeds three times the applicable value.

4. The amount of removable radioactive material per 100 cm^2 of surface area should be determined by swiping the area with dry filter or soft absorbent paper, applying moderate pressure, and then assessing the amount of radioactive material on the swipe with an appropriate instrument of known efficiency. (Note—The use of dry material may not be appropriate for tritium.) When removable contamination on objects of surface area less than 100 cm^2 is determined, the activity per unit area shall be based on the actual area and the entire surface shall be wiped. It is not necessary to use swiping techniques to measure removable contamination levels if direct scan surveys indicate that the total residual surface contamination levels are within the limits for removable contamination.

5. This category of radionuclides includes mixed fission products, including the Sr-90 which is present in them. It does not apply to Sr-90 which has been separated from the other fission products or mixtures where the Sr-90 has been enriched.

6. Tritium contamination may diffuse into the volume or matrix of materials. Evaluation of surface contamination shall consider the extent to which such contamination may migrate to the surface in order to ensure the surface contamination value provided in this appendix is not exceeded. Once this contamination migrates to the surface, it may be removable, not fixed; therefore, a “Total” value does not apply. In certain cases, a “Total” value of 10,000 dpm/100 cm^2 may be applicable either to metals, of the types which form insoluble special tritium compounds that have been exposed to tritium; or to bulk materials to which particles of insoluble special tritium compound are fixed to a surface.

7. These limits only apply to the alpha emitters within the respective decay series.

© 2012CDM Federal Programs Corporation All Rights Reserved

[58 FR 65485, Dec. 14, 1993, as amended at 63 FR 59688, Nov. 4, 1998; 72 FR 31940, June 8, 2007; 74 FR 18116, Apr. 21, 2009]

7.0 Restrictions/Limitations

Micro R and Dual Phosphor detectors are principally used for the detection of presence of radionuclides above background, not measurement devices. They are prone to breaking if the thin entrance window (found on pancake and end-window designs) is punctured. This can easily occur if the window comes in contact with a variety of objects (such as a blade of grass, paper clip, nail, and paint flecks). Once the window is broken the instrument ceases to operate and must, therefore, be returned for repair and calibration.

8.0 References

Integrated Environmental Management, Inc., 1998, *Measuring Radioactivity*

Oak Ridge Institute for Science and Education and Radiation Emergency Assistance Center/Training Site (REAC/TS), 1992, *Using a Typical Geiger-Mueller (GM) Counter to Survey*

Title 10, Code of Federal Regulations, Part 835, Occupational Radiation Protection

DOE Standard Radiological Control, DOE-STD-1098-2008 with change 1 dated May 2009

DOE Order 426.2, Personnel Selection, Training, Qualification, and Certification Requirements for DOE Nuclear Facilities, 21 April 2010

DOE Standard 1107-97 with Change 1 dated November 2007, Knowledge, Skills, and Abilities for Key Radiation Protection Positions

Ludlum Measurements, Inc. Operators Manuals for Model 2241 Survey Meter with Model 19/192 Detector

Ludlum Measurements, Inc. Operators Manuals for Model 43-80 Alpha/Beta Scintillator

© 2012CDM Federal Programs Corporation All Rights Reserved

Field Data Collection Documents, Content, and Control

SSFL SOP 8
Revision: 0
Date: April 2012

Prepared: D. Lange

Technical Review: C. Werden

QA Review: J. Oxford

Approved and Issued: 4/6/2012
Signature/Date

1.0 Objective

The objective of this technical standard operating procedure (SOP) is to set criteria for content entry and form of field logbooks and SSFL Field Sample Data Sheets used for field work at the Santa Susana Field Laboratory (SSFL) site, and data entry into the Scribe database.

2.0 Background

A permanently bound and consecutively paginated field logbook will be maintained daily by the CDM Smith field team in accordance with the procedures below.

2.1 Discussion

Information recorded in field logbooks includes field team names, visitors, observations, data, calculations made onsite, date/time, weather, and description of the data collection activity, methods, instruments, and results. Additionally, the logbook must contain deviations from plans, observations of fill, and site features including sketches, maps, or drawings as appropriate. In addition, all SOPs will be on hand with the field sampling team.

2.2 Associated Procedures

- SSFL SOP 1, *Procedures for Locating and Clearing Phase 3 Samples*
- SSFL SOP 2, *Surface Soil Sampling*
- SSFL SOP 3, *Subsurface Soil Sampling with Hand Auger*
- SSFL SOP 4, *Direct Push Technology Sampling*
- SSFL SOP 5, *Backhoe Trenching/Test Pits for Sample Collection*
- SSFL SOP 9, *Lithologic Logging*
- SSFL SOP 14, *Geophysical Survey*
- SSFL SOP 15, *Photographic Documentation of Field Activities*
- SSFL SOP 16, *Control of Measurement and Test Equipment*

3.0 General Responsibilities

Field Team Leader (FTL)–The FTL is responsible for ensuring that the format and content of data entries are in accordance with this procedure. The FTL will provide field logbooks and field data sheets to site personnel who will be responsible for their care and maintenance while in their possession.

Site Geologist–The site geologist is responsible documenting site activities into the logbooks and sample data sheets as well as all sample description details.

Other Site Personnel–All CDM Smith employees who make entries in field logbooks during onsite activities are required to read this procedure before engaging in this activity. Site personnel will return field logbooks to the FTL at the end of the assignment.

4.0 Required Equipment

- Site-specific plans (Field Sampling Plan [FSP] Addendum, health and safety plan)
- Field logbook
- Scribe Version 3.8 (or later)
- Indelible black or blue ink pen
- SSFL Field Sample Data Sheet (FSDS)

© 2012CDM Federal Programs Corporation All Rights Reserved

5.0 Procedures

5.1 Preparation

In addition to this SOP, site personnel responsible for maintaining logbooks must be familiar with all procedures applicable to the field activity being performed. These procedures should be consulted as necessary to obtain specific information about equipment and supplies, health and safety, sample collection, packaging, decontamination, and documentation. These procedures should be located at the field office or vehicle for easy reference.

Field logbooks are bound, with lined and consecutively numbered pages. All markings and notes will be made with indelible black or blue ink pen. All pages must be numbered before initial use of the logbook. Before use in the field, the FTL will title and sequentially number each logbook, and ensure the pages are sequentially numbered and the table of contents (TOC) is set up. Record the following information on the cover of the logbook:

- Field logbook number (if applicable).
- Site name and location.
- Activity (if the logbook is to be activity-specific).
- Start date of entries.
- End date of entries.
- Name of CDM Smith contact and phone number(s) (typically the project manager).

The first few (approximately two) pages of the logbook will be reserved for a TOC. Mark the first page with the heading "Table of Contents" and enter the following:

Table of Contents

Date/Description	Pages
(Start Date)/Reserved for TOC	1-2

The remaining pages of the TOC will also be designated as such with "Table of Contents" written on the top center of each page. The TOC should be completed as activities are completed and before returning the logbook back to the FTL.

5.2 Log Book Requirements

Documentation requirements for logbooks are:

- Record work, observations, quantity of materials, field calculations and drawings, and related information directly in the logbook. If data collection forms are specified by an activity-specific plan, this information does not need to be duplicated in the logbook. However, forms (e.g., SSFL-Field Sample Data Sheets) used to record site information must be referenced in the logbook.
- Do not start a new page until the previous one is full or has been marked with a single diagonal line so that additional entries cannot be made. Use both sides of each page.
- Do not erase or blot out any entry at any time. Indicate any deletion by a single line through the material to be deleted. Initial and date each deletion. Take care to not obliterate what was written previously.
- Do not remove any pages from the book.

Specific requirements for field logbook entries include:

- Initial and date each page.
- Sign and date the final page of entries for each day.
- Initial and date all changes.
- If authors change within the course of the day, the original author must insert the following:
  Above notes authored by:
  - (Sign name)
  - (Print name)
  - (Date)
- The new author must sign and print his/her name before additional entries are made.
- Draw a diagonal line through the remainder of the final page at the end of the day.

© 2012CDM Federal Programs Corporation All Rights Reserved

- Record the following information on a daily basis:
  -Date and time
  -Name of individual making entry
  -Names of field team and other persons onsite
  -Description of activity being conducted including station or location (i.e., boring, sampling location number) if appropriate
  -Weather conditions (i.e., temperature, cloud cover, precipitation, wind direction and speed) and other pertinent data
  -Level of personal protection used
  -Serial numbers of instruments
  -Equipment calibration information (initial and ongoing date and time activity)
  -Serial/tracking numbers on documentation (e.g., carrier air bills)

Entries into the field logbook shall be preceded with the time (written in military units) of the observation. The time should be recorded frequently and at the point of events or measurements that are critical to the activity being logged. All measurements made and samples collected must be recorded.

A sketch of station location may be warranted. All maps or sketches made in the logbook should have descriptions of the features shown and a direction indicator.

Other events and observations that should be recorded include:
- Changes in weather that impact field activities.
- Deviations from procedures outlined in any governing documents. Also, record the reason for any noted deviation.
- Problems, downtime, or delays.
- Upgrade or downgrade of personal protection equipment.
- Visitors to the site.

5.3 Field Sample Data Sheets

- An example Field Sample Data Sheet (FSDS) that will be use to record the sample details and subsurface conditions is included as Attachment 1 to SOP 8.
- The FSDS will be completed by the Site Geologist from observations of the soil core, cuttings, and sidewalls of trenches and test pits.
- The FSDS is a single page, double-sided form that will be completed in indelible ink.
- All portions of the form will be completed. If any portion is not applicable to the activity being recorded, that portion will be crossed out with a single line and initialed by the Site Geologist.
- The FSDS must be reviewed and signed by another field team member before being copied into a pdf file.
- The pdf file will be transferred to CDM's main database weekly by the Site Geologist. The original of the FSDS will be maintained in a binder at the site office until completion of all field activities.
- Sample description information (sample characteristics, presence of fill, staining, odor, etc.) will be transferred to the electronic database on a weekly basis by the Site Geologist or his/her designee.
- Copies of the FSDS documents will be included in the data report presenting the findings of the investigation.
- This form will be kept as a quality record in the project file for period stated in the Administrative Order on Consent.

5.4 Scribe Database Requirements

The Scribe will be used to capture the data from the FSDS and performs the following tasks at a minimum:
  - Document Field Sample Collection
  - Generate Chain of Custody Forms
  - Track Field Samples to Laboratories
  - Query Database and Produce Reports

- The FSDS information is entered into the field database, Scribe.
- The Scribe data entry is reviewed by another staff.
- The Scribe database is backed up daily off-site to CDM Smith servers. In the event of internet outages, the backups will be made to an external device such as an external hard-drive, thumb drive or CD/DVD. Once internet service is

© 2012CDM Federal Programs Corporation All Rights Reserved

restored the most current backup will be used and placed on the CDM Smith servers.
- Changes to the finalized FSDS are documented on the FSDS and Scribe.

5.5 Photographs

Photography is restricted at SSFL. All cameras require permits from The Boeing Company (Boeing) to be onsite. Photographs may be taken at the site to visually document field activities and site features, as needed and in accordance with SSFL SOP 15. Digital photographs will be submitted to the electronic project files.

All digital photographs will be documented on a photographic log in the logbook or on a separate form (reference in the logbook). Captions must be added to the file name after the photographs are downloaded. The caption should be a unique identifier – number or date and short description. The photographic log should contain the following information:

- Photograph sequence number
- Description of activity/item shown (e.g., SSFL and sampling activity)
- Date and time
- Direction (if applicable)
- Name of photographer

5.6 Post-Operation

To guard against loss of data as a result of damage or disappearance of logbooks, photocopy completed pages daily and forward to the field or project office weekly (at a minimum). Photocopy other field records (e.g., Field Sample Data Sheets, photographic logs) weekly and submit to the field or project office weekly (at a minimum), or as requested.

At the conclusion of each day, the individual responsible for the logbook will ensure that all entries have been appropriately signed and dated and that corrections were made properly (single lines drawn through incorrect information then initialed and dated). Completed logbooks will be returned to the FTL.

6.0 Restrictions/Limitations

Field logbooks constitute the official record of onsite technical work, investigations, and data collection activities. Their use, control, and ownership are restricted to activities pertaining to specific field operations carried out by CDM Smith personnel and their subcontractors. They may be used in court to indicate dates, personnel, procedures, and techniques employed during site activities. Entries made in these logbooks should be factual, clear, precise, and non-subjective. Field logbooks, and entries within, are not to be used for personal use.

7.0 References

No references used.

8.0 Attachments

Attachment A – SSFL Phase 3 – Field Sample Data Sheet

© 2012CDM Federal Programs Corporation All Rights Reserved

SSFL Phase 3 – Field Sample Data Sheet

FSDS QC Check ☐

Sample ID _____ **Date/Time** _____

Matrix (circle one)
Soil Sediment Water

Start Depth _____

End Depth _____

Depth Units (circle one)
Inches Feet

Check if Composite ☐

Collection Method (circle one)
Surface Soil DPT Hand Auger Trenching Sediment

QC Type (circle one)
N FD R FB TB

Parent Sample ID _____

Geologist _____ **Geologist Registration #** _____

Sampler _____

Organization (circle one)
CDM Smith EPA

Analysis

	Parameters	Method	Analyze?
	Metals	EPA 6010	
		EPA 6020	
		EPA 7471 (Soil)	
		EPA 7470 (Water)	
	Flouride	EPA 300.0/9056	
	SVOCs	EPA 8270	
	TIC	EPA 8270	
	PAHs	EPA 8270 SIM	
	1,4 Dioxane	EPA 8270 SIM	
	Dioxins	EPA 1613	
	PCBs/PCTs	EPA 8082	
	Perchlorate	EPA 314.0/331	
	Perchlorate Confirmation	EPA 6850/6860	
	pH	EPA 9045 (Soil)	
		EPA 9040 (Water)	
	Hexavalent Chromium	EPA 7196/7199	
	Herbicides	EPA 8151	
	Pesticides	EPA 8081	

	Parameters	Method	Analyze?
Encores	VOCs	EPA 8260	
	1,4 Dioxane	EPA 8260 SIM	
	TPH-GRO	EPA 8015	
	TPH-EFH	EPA 8015	
	Glycols	EPA 8015	
	Alcohols	EPA 8015	
	Terphenyls	EPA 8015	
	Nitrates	EPA 300.0/9056	
	Energetics	EPA 8330	
	Cyanide	EPA 9012	
	Formaldehyde	EPA 8315	
	NDMA	EPA 1625	
Sediment	Organotin	NOAA Status and Trends, Krone et al	
	Methyl Mercury	EPA 1630	

SSFL Phase 3 – Field Data Sample Sheet (Sample Descriptions)

Soil Classification (circle one)

MAJOR DIVISION			GROUP SYMBOL	LETTER SYMBOL	GROUP NAME
	GRAVEL AND GRAVELLY SOILS MORE THAN 50% OF	GRAVEL WITH BETWEEN 5%		GW-GM	Well-graded GRAVEL with silt
				GW-GC	Well-graded GRAVEL with clay
COARSE GRAINED SOILS CONTAINS MORE THAN 50% FINES	NO. 4 SIEVE			GP-GC	Poorly graded GRAVEL with clay
		GRAVEL WITH ≥ 15% FINES		GM	Silty GRAVEL
				GC	Clayey GRAVEL
	SAND AND SANDY SOILS MORE THAN	SAND WITH * 5% FINES		SW	Well-graded SAND
				SP	Poorly graded SAND
				SW-SM	Well-graded SAND with silt
				SW-SC	Well-graded SAND with clay
		GREATER THAN 50		CH	Fat inorganic CLAY with moderate to high plasticity
				OH	Organic SILT or CLAY with moderate to high plasticity
HIGHLY ORGANIC SOILS				PT	PEAT soils with high organic contents

Check if Fill Material Present ☐

Check if Staining ☐

Percentage Fill (%) _____

Color _____

Fill Description (circle one)

Asphalt Metal Plastic

Concrete Wood Glass

Igneous/Metamorphic Gravel

Other _____

Odor (circle one)

None Slight Strong

Odor Description (circle one)

Organic Petroleum Chemical

Other _____

Moisture Condition (circle one)

Dry Moist Wet

Additional Comments _____

Lithologic Logging	SSFL SOP 9 Revision: 1 Date: June 2012

Prepared: D. Lange

Technical Review: C. Werden

QA Review: J. Oxford

Approved and Issued: 6/12/2012
Signature/Date

1.0 Objective

This technical standard operating procedure (SOP) governs basic lithologic logging of surface and subsurface soil samples collected during field operations at the Santa Susana Field Laboratory (SSFL) site. The purpose of this SOP is to present a protocol and standardized documentation format for lithologic observations. Protocols for recording basic lithologic data including, but not limited to, soil types (per the Unified Soil Classification System [USCS] classification), presence of fill (and associated deleterious materials), lithologic names, color, moisture, density, contacts, and secondary features such as organic material and fractures.

The goal of this SOP is to have consistent descriptions of the subsurface materials.

2.0 Background

The local geology of SSFL is well characterized; thousands of shallow boreholes and excavations have been completed. Lithologic information about soil, rock, and fill assists in the understanding of subsurface conditions, moisture infiltration, groundwater flow, and potential contaminant migration pathways.

As such, detailed lithologic logs are not necessary. The primary goal of lithologic logging at SSFL is to document the stratigraphic sequence, the presence of fill or native soil, occurrence and type of debris and/or staining, associated PID and radiological screening values, and deviations from the normal or anticipated stratigraphic section.

2.1 Definitions

The following list corresponds to the description sequences outlined in Section 5.2.1. An example lithologic log is included in Attachment A.

Name of Sediment or Rock – In naming unconsolidated sediments, the logger shall describe the grain size, distribution, color, and moisture content, and determine the presence of fill materials. In naming sedimentary rocks (only type of bedrock anticipated at SSFL), the logger shall examine the specimen for mineralogy and use the appropriate rock description.

Color - Color will be determined using the appropriate Munsell color chart (soil or rock) and listing the Munsell number that corresponds to the color. If an unconsolidated material is mottled in color, the ranges in color shall be described. When describing core samples with several individual colors, individual color names shall be listed and an overall best color name shall be given.

Degree of Consolidation – The degree of consolidation refers to how well the material has been indurated. Unconsolidated sediments may be compacted somewhat and should be described as loose, moderately compacted, or strongly compacted. In some cases they may be slightly cemented by caliche and should be described as slightly cemented, moderately cemented, or strongly cemented. Sedimentary rocks are typically indurated, but may vary in the degree of cementation. These rocks should be described as friable, moderately friable, or well indurated. If the logger believes he/she can identify the cementing material, then it shall be included in the description.

Moisture Content – Moisture content refers to the amount of water within the sediment or the matrix. Sedimentary rocks and unconsolidated sediments may have associated moisture within and should be described as dry, moist, or wet.

Evidence of Contamination – The logger should examine the sample/core and note any obvious signs of contamination such as streaking, free product, odor, or discoloration. These observations will be noted in the field book and on the lithologic log, as well as screening measurements from the photoionization detector (PID) and radiation (alpha, beta) probes.

© 2012 CDM Federal Programs Corporation All Rights Reserved

Description of Contacts – The logger will note changes in lithology. These changes may be gradational contacts within sediments or may be sharp contacts such as sediments over rocks. The logger should describe whether the contacts are gradational or sharp, and note the depth below the surface.

Composition – The composition of the rock refers to the mineralogy of the material encountered. The logger should describe the mineralogy, if it can be determined.

2.2 Associated Procedures

- SSFL SOP 2, *Surface Soil Sampling*
- SSFL SOP 3, *Subsurface Soil Sampling with Hand Auger*
- SSFL SOP 4, *Direct Push Technology Sampling*
- SSFL SOP 5, *Backhoe Trenching/Test Pits for Sample Collection*
- SSFL SOP 8, *Field Data Collection Documents, Content, and Control*

2.3 Discussion

The subsurface sampling techniques used at SSFL (i.e., slide hammer, hand auger, DPT rigs, and trenching) all result in soil/rock being brought to the surface for description and logging. The soil boring, core retrieval, and lithologic logging will be conducted under the guidance of a California professional geologist or engineer. An important aspect of soil sampling is the identification and differentiation of native soil/rock from fill material. To help in this task, it is important to use the USCS classification scheme, and uniform and consistent descriptions. Soil and rock descriptions will be consistent with ASTM D2488-09a (Standard Practice for Description and Identification of Soils – Visual Manual Procedure). This SOP also provides a sequence for recording information on a standardized log form to make descriptions as uniform and consistent as possible. All SOPs will be in the possession of the field crew during drilling.

3.0 General Responsibilities

Field Team Leader (FTL) – The FTL is responsible for maintaining logbooks and qualified field staff.

Site Geologist – Individual responsible for describing and logging of all soil cuttings/samples and all rock per this SOP. A California professional geologist or engineer is required to lead this project work.

4.0 Required Equipment

The description of subsurface lithologies requires a minor amount of field equipment for the geologist. This section provides a list of equipment to be used by the lithologic logger but does not include equipment such as drill rigs, PID, sampling equipment, and personal protective equipment. The following is a general list of equipment that may be used:

- Field logbook and lithologic log form
- Clipboard
- Munsell color chart for soil
- Munsell color chart for rock
- Dilute (10 percent) hydrochloric acid, as desired
- Waterproof pens
- 10x magnifying hand lens
- Knife or cutting tool
- Zip-top baggies
- Reference field charts, as desired

5.0 Procedures

5.1 Office

- Obtain field logbook and lithologic log forms
- Coordinate schedules/actions with FTL
- Obtain necessary field equipment (see above)
- Review field support documents (i.e., Field Sampling Plan [FSP] Addendum, health and safety plan)
- Review applicable geologic references such as historic lithologic logs from the site and/or geologic maps, as needed

5.1.1 Documentation

Record observations at each sampling location on individual SSFL lithologic log forms (Attachment A). In preparing the

© 2012 CDM Federal Programs Corporation All Rights Reserved

logging form, the site geologists (i.e., lithologic loggers) will follow the general procedures for keeping a field logbook (SSFL SOP 8). All blanks in the lithologic log form must be filled out; if an item is not applicable, an “NA” shall be entered.

The Lithologic Log Form shall be filled out according to the following instructions. The front page of the form contains general information including, but not limited to:

- The project name, sample location, and subarea.
- Date that the drilling activity was started and completed
- Name of the person logging along with the beginning depth-end depth (in feet)
- Borehole diameter(s) and drilling methods
- Name and company of the driller and the type of sampling tool used

A map showing the soil sampling location may be attached.

The continuation page(s) of the log form should be completed according to the instructions provided within this section and according to the sequence provided in Section 5.2.1. The depth column refers to the depth below ground surface (bgs) in feet. The tick marks can be arbitrarily set to any depth interval depending on the scale needed except where client requirements dictate the spacing. The “USCS” column shall contain the USCS soil type/rock type; schematic symbols are not required. Use a single X to mark the area where no core was recovered, and notes shall be recorded as to why the section was not recovered. Sharp or abrupt contacts between lithologies will be indicated by a solid horizontal line. Gradational changes in lithologic composition should be noted. PID and radiation measurements will be recorded within the “PID” and “Radiological" columns at the appropriate depths. The “Description of Materials” column, where the lithology is described, is the most important part of the lithologic log. In completing this section, use the applicable reference charts and complete according to the sequence in Section 5.2.1. The “Sample Name” column is reserved for noting any samples taken and submitted to the laboratory. The sample number shall be filled in at the appropriate depth. The ”Recovery” column is where the core recovery is noted as feet recovered over the sample interval (i.e., “4/4” means that all four feet of core was recovered over the four foot core interval).

In addition to the information on the log form, the geologist will record the appropriate information into the logbook when there is a rig shutdown, rig problems, failure to recover core, or other issues.

5.2 General Guidelines for Using and Supplementing Lithologic Descriptive Protocols

This SOP is intended to serve as a guide for recording basic lithologic information. The descriptive protocol presented here must be followed in making basic observations. Selected information charts may be used for classification and naming of rock, sediment, and soil. Some observations will be common to all rock and soil descriptions. All descriptions shall include as appropriate: name of sediment or rock, color (using the Munsell color charts), moisture content, composition, significant inclusions, and degree of consolidation or induration, and the presence and type of fill materials, if identified. The description of each category shall be separated by a semicolon.

Describe all unconsolidated sediment and soil according to the USCS. Abbreviations may be used for often-repeated terminology when recording lithologic descriptions. Several commonly used abbreviations are included at the bottom of the log. Additional abbreviations and their meaning must be added to this list. Loggers are cautioned to limit the use of abbreviations to avoid a lithologic log that is cryptic.

5.2.1 Protocols for Lithologic Description of Discrete Soil or Rock Cores

This section describes the protocols for completing a lithologic description based on discrete soil or rock core samples. For instance, in a 5-foot soil core, the dominant lithology may be siltstone that is interrupted by several thin beds of another lithology such as gravel. This section description can be simplified by writing: 5-10 bgs = siltstone (with other descriptors) except as noted; 7-8 foot gravel zone (with descriptors); 8-9 foot pebble zone (with descriptors); etc. This also aids in “seeing” the thickest unit designations possible for use in modeling.

Description of Unconsolidated Material

Unconsolidated material comprises the majority of the subsurface interval for the Phase 3 investigation. The shallow subsurface is very important to the chemical characterization because of infiltration and migration. Soils are to be described as

© 2012 CDM Federal Programs Corporation All Rights Reserved

unconsolidated material and will include:

- Name of sediment (sand, silt, clay, etc.)
- Grain size and distribution
- Composition of larger-grained sediments
- Color (per Munsell color chart)
- Degree of consolidation and cementation
- Moisture content
- Density
- Description of contacts

In accordance with the USCS on naming unconsolidated sediment, the particle size with the highest percentage is the root name. When additional grains are present in excess of 15 percent, the root name is modified by adding a term in front of the root name. For instance, if a material is 80 percent sand and 20 percent gravel, then it is gravelly sand. If the subordinate grains comprise less than 15 percent but greater than 5 percent, the name is written: _____(dominant grain) with _____(subordinate grain). For example, a soil with 90 percent sand and 10 percent silt would be named a sand with silt. If a soil contains greater than 15 percent of four particle sizes, then the name is comprised of the dominant grain size as the root name and modifiers as added before. For example, if a material is 60 percent sand, 20 percent silt, and 20 percent clay the name would be a silty clayey sand. If a material is 70 percent sand, 20 percent silt, and 10 percent clay, it would be a silty sand with clay. When large cobbles or boulders are present, their percentage shall be estimated and their mineralogy recorded.

5.3 Post-Operation

On a weekly basis, all boring logs produced during that week shall be sent to the CDM Smith California PG. The PG will review the logs to ensure that they have been prepared in accordance with this SOP. If any revisions need to be made to any logs, they shall be returned to the field geologist for revision. If the boring log is acceptable, it will be signed by the PG and their registration number noted. All signed boring logs will be returned to the SSFL field office for the remainder of the field work.

6.0 Restrictions/Limitations

Only geologists, or similarly qualified persons trained in lithologic description, are qualified to perform the duties described in this SOP. The FTL for a project will have the authority to decide whether or not an individual is qualified.

7.0 References

ASTM D2488-09a Standard Practice for Description and Identification of Soils – Visual Manual Procedure

8.0 Attachments

Attachment A - SSFL Lithologic Log
Attachment B - Example of Unified Soil Classification System (USCS)
Attachment C - ASTM D2844-09a Standard

© 2012 CDM Federal Programs Corporation All Rights Reserved

Attachment A
Lithologic Log

Location ID:	Subarea:	Date Started:	Date Completed:
Client: DOE	Project Name/#: SSFL-65258-63376.1203.002.223.02231.SSPH3		Total Depth:
Company Name: CDM SMITH	Drill Contractor/Driller: NA		
GPS:	Drill Method:		Depth Drilled into Bedrock:
Radiological Background:	Borehole diameter:		
PID Background:	Depth to GW:		Sampling Method:
Radiological Equipment Used: ✓ MicroR ✓ Alpha/Beta ✓ Pancake	PG Review & No.:		Geologist: N.Begay

Depth (feet) bgs	Recovery (feet)	PID (ppm)	Radiological (µR/cpm)	Sample Name	Sample Time	USCS	Description of Materials

CDM Smith **BORING LOG AND SAMPLING RECORD** Page 1 of ___

ABBREVIATIONS:

amt: amount	gr: grained	pg: poorly graded	t: trace
c: coarse	lt: light	rnd: rounded	v: very
dk: dark	m: medium	sa: subangular	wg: well graded
f: fine	mod: moderate	sr: subrounded	ϕ: diameter

© 2012 CDM Federal Programs Corporation All Rights Reserved

Lithologic Logging

SSFL SOP 9
Revision: 1
Date: June 2012

Location ID:	Subarea:	Date Started:	Date Completed:
Project: SSFL		Geologist:	Total Depth:

Depth (feet) bgs	Recovery (feet)	PID (ppm)	Radiological (µR/cpm)	Sample Name	Sample Time	USCS	Description of Materials

CDM Smith **BORING LOG AND SAMPLING RECORD** Page___of ___

© 2012 CDM Federal Programs Corporation All Rights Reserved

Attachment B
Example of Unified Soil Classification System (USCS)

Summary of USCS Field Identification Tests							
Coarse-Grained Soils **More than half the material (by weight) is individual grains visible to the naked eye.**	**Gravelly Soils** More than half of coarse fraction is larger than 4.75 mm.		**Clean Gravels** Will not leave a stain on a wet palm	Substantial amounts of all grain particle sizes			GW
				Predominantly one size or range of sizes with some intermediate sizes missing			GP
			Dirty Gravels Will leave a stain on a wet palm	Non-plastic fines (to identify, see ML below)			GM
				Plastic fines (to identify, see CL below)			GC
	Sandy Soils More than half of coarse fraction is smaller than 4.75 mm.		**Clean Sands** Will not leave a stain on a wet palm	Wide range in grain size and substantial amounts of all grain particle sizes			SW
				Predominantly one size or a range of sizes with some intermediate sizes missing			SP
			Dirty Sands Will leave a stain on a wet palm	Non-plastic fines (to identify, see ML below)			SM
				Plastic fines (to identify, see CL below)			SC
Fine-Grained Soils **More than half the material (by weight) is individual grains not visible to the naked eye.** **(<0.074 mm)**	**Ribbon**	**Liquid Limit**	**Dry Crushing Strength**	**Dilatancy Reaction**	**Toughness**	**Stickiness**	
	None	<50	None to Slight	Rapid	Low	None	ML
	Weak	<50	Medium to High	None to Very Slow	Medium to High	Medium	CL
	Strong	>50	Slight to Medium	Slow to None	Medium	Low	MH
	Very Strong	>50	High to Very High	None	High	Very High	CH
Highly Organic Soils	Readily identified by color, odor, spongy feel, and frequently by fibrous texture						OL OH Pt

© 2012 CDM Federal Programs Corporation All Rights Reserved

Attachment C
ASTM D2488-09a
Standard Practice for Description and Identification of Soils – Visual Manual Procedure

Designation: D2488 – 09a

Standard Practice for Description and Identification of Soils (Visual-Manual Procedure)[1]

This standard is issued under the fixed designation D2488; the number immediately following the designation indicates the year of original adoption or, in the case of revision, the year of last revision. A number in parentheses indicates the year of last reapproval. A superscript epsilon (ε) indicates an editorial change since the last revision or reapproval.

This standard has been approved for use by agencies of the Department of Defense.

1. Scope*

1.1 This practice covers procedures for the description of soils for engineering purposes.

1.2 This practice also describes a procedure for identifying soils, at the option of the user, based on the classification system described in Test Method D2487. The identification is based on visual examination and manual tests. It must be clearly stated in reporting an identification that it is based on visual-manual procedures.

1.2.1 When precise classification of soils for engineering purposes is required, the procedures prescribed in Test Method D2487 shall be used.

1.2.2 In this practice, the identification portion assigning a group symbol and name is limited to soil particles smaller than 3 in. (75 mm).

1.2.3 The identification portion of this practice is limited to naturally occurring soils (either intact or disturbed).

NOTE 1—This practice may be used as a descriptive system applied to such materials as shale, claystone, shells, crushed rock, etc. (see Appendix X2).

1.3 The descriptive information in this practice may be used with other soil classification systems or for materials other than naturally occurring soils.

1.4 The values stated in inch-pound units are to be regarded as standard. The values given in parentheses are mathematical conversions to SI units that are provided for information only and are not considered standard.

1.5 *This standard does not purport to address all of the safety problems, if any, associated with its use. It is the responsibility of the user of this standard to establish appropriate safety and health practices and determine the applicability of regulatory limitations prior to use.* For specific precautionary statements see Section 8.

1.6 *This practice offers a set of instructions for performing one or more specific operations. This document cannot replace education or experience and should be used in conjunction with professional judgment. Not all aspects of this practice may be applicable in all circumstances. This ASTM standard is not intended to represent or replace the standard of care by which the adequacy of a given professional service must be judged, nor should this document be applied without consideration of a project's many unique aspects. The word "Standard" in the title of this document means only that the document has been approved through the ASTM consensus process.*

2. Referenced Documents

2.1 *ASTM Standards:*[2]

D653 Terminology Relating to Soil, Rock, and Contained Fluids
D1452 Practice for Soil Exploration and Sampling by Auger Borings
D1586 Test Method for Penetration Test (SPT) and Split-Barrel Sampling of Soils
D1587 Practice for Thin-Walled Tube Sampling of Soils for Geotechnical Purposes
D2113 Practice for Rock Core Drilling and Sampling of Rock for Site Investigation
D2487 Practice for Classification of Soils for Engineering Purposes (Unified Soil Classification System)
D3740 Practice for Minimum Requirements for Agencies Engaged in Testing and/or Inspection of Soil and Rock as Used in Engineering Design and Construction
D4083 Practice for Description of Frozen Soils (Visual-Manual Procedure)

3. Terminology

3.1 *Definitions*—Except as listed below, all definitions are in accordance with Terminology D653.

NOTE 2—For particles retained on a 3-in. (75-mm) US standard sieve, the following definitions are suggested:
Cobbles—particles of rock that will pass a 12-in. (300-mm) square opening and be retained on a 3-in. (75-mm) sieve, and

[1] This practice is under the jurisdiction of ASTM Committee D18 on Soil and Rock and is the direct responsibility of Subcommittee D18.07 on Identification and Classification of Soils.
Current edition approved June 15, 2009. Published July 2009. Originally approved in 1966. Last previous edition approved in 2009 as D2488 – 09. DOI: 10.1520/D2488-09A.

[2] For referenced ASTM standards, visit the ASTM website, www.astm.org, or contact ASTM Customer Service at service@astm.org. For *Annual Book of ASTM Standards* volume information, refer to the standard's Document Summary page on the ASTM website.

***A Summary of Changes section appears at the end of this standard.**

Copyright. (C) ASTM International. 100 Barr Harbor Drive PO box C-700 West Conshohocken Pennsylvania 19428-2959, United States
Copyright by ASTM Int'l (all rights reserved); Wed May 16 13:46:28 EDT 2012
Downloaded/printed by
CDM Smith pursuant to License Agreement. No further reproductions authorized.

© 2012 CDM Federal Programs Corporation All Rights Reserved

Boulders—particles of rock that will not pass a 12-in. (300-mm) square opening.

3.1.1 *clay*—soil passing a No. 200 (75-µm) sieve that can be made to exhibit plasticity (putty-like properties) within a range of water contents, and that exhibits considerable strength when air-dry. For classification, a clay is a fine-grained soil, or the fine-grained portion of a soil, with a plasticity index equal to or greater than 4, and the plot of plasticity index versus liquid limit falls on or above the "A" line (see Fig. 3 of Test Method D2487).

3.1.2 *gravel*—particles of rock that will pass a 3-in. (75-mm) sieve and be retained on a No. 4 (4.75-mm) sieve with the following subdivisions:

coarse—passes a 3-in. (75-mm) sieve and is retained on a ¾-in. (19-mm) sieve.

fine—passes a ¾-in. (19-mm) sieve and is retained on a No. 4 (4.75-mm) sieve.

3.1.3 *organic clay*—a clay with sufficient organic content to influence the soil properties. For classification, an organic clay is a soil that would be classified as a clay, except that its liquid limit value after oven drying is less than 75 % of its liquid limit value before oven drying.

3.1.4 *organic silt*—a silt with sufficient organic content to influence the soil properties. For classification, an organic silt is a soil that would be classified as a silt except that its liquid limit value after oven drying is less than 75 % of its liquid limit value before oven drying.

3.1.5 *peat*—a soil composed primarily of vegetable tissue in various stages of decomposition usually with an organic odor, a dark brown to black color, a spongy consistency, and a texture ranging from fibrous to amorphous.

3.1.6 *sand*—particles of rock that will pass a No. 4 (4.75-mm) sieve and be retained on a No. 200 (75-µm) sieve with the following subdivisions:

coarse—passes a No. 4 (4.75-mm) sieve and is retained on a No. 10 (2.00-mm) sieve.

medium—passes a No. 10 (2.00-mm) sieve and is retained on a No. 40 (425-µm) sieve.

fine—passes a No. 40 (425-µm) sieve and is retained on a No. 200 (75-µm) sieve.

3.1.7 *silt*—soil passing a No. 200 (75-µm) sieve that is nonplastic or very slightly plastic and that exhibits little or no strength when air dry. For classification, a silt is a fine-grained soil, or the fine-grained portion of a soil, with a plasticity index less than 4, or the plot of plasticity index versus liquid limit falls below the "A" line (see Fig. 3 of Test Method D2487).

4. Summary of Practice

4.1 Using visual examination and simple manual tests, this practice gives standardized criteria and procedures for describing and identifying soils.

4.2 The soil can be given an identification by assigning a group symbol(s) and name. The flow charts, Fig. 1a and Fig. 1b for fine-grained soils, and Fig. 2, for coarse-grained soils, can be used to assign the appropriate group symbol(s) and name. If the soil has properties which do not distinctly place it into a specific group, borderline symbols may be used, see Appendix X3.

NOTE 3—It is suggested that a distinction be made between *dual symbols* and *borderline symbols*.

Dual Symbol—A dual symbol is two symbols separated by a hyphen, for example, GP-GM, SW-SC, CL-ML used to indicate that the soil has been identified as having the properties of a classification in accordance with Test Method D2487 where two symbols are required. Two symbols are required when the soil has between 5 and 12 % fines or when the liquid limit and plasticity index values plot in the CL-ML area of the plasticity chart.

Borderline Symbol—A borderline symbol is two symbols separated by a slash, for example, CL/CH, GM/SM, CL/ML. A borderline symbol should be used to indicate that the soil has been identified as having properties that do not distinctly place the soil into a specific group (see Appendix X3).

5. Significance and Use

5.1 The descriptive information required in this practice can be used to describe a soil to aid in the evaluation of its significant properties for engineering use.

5.2 The descriptive information required in this practice should be used to supplement the classification of a soil as determined by Test Method D2487.

5.3 This practice may be used in identifying soils using the classification group symbols and names as prescribed in Test Method D2487. Since the names and symbols used in this practice to identify the soils are the same as those used in Test Method D2487, it shall be clearly stated in reports and all other appropriate documents, that the classification symbol and name are based on visual-manual procedures.

5.4 This practice is to be used not only for identification of soils in the field, but also in the office, laboratory, or wherever soil samples are inspected and described.

5.5 This practice has particular value in grouping similar soil samples so that only a minimum number of laboratory tests need be run for positive soil classification.

NOTE 4—The ability to describe and identify soils correctly is learned more readily under the guidance of experienced personnel, but it may also be acquired systematically by comparing numerical laboratory test results for typical soils of each type with their visual and manual characteristics.

5.6 When describing and identifying soil samples from a given boring, test pit, or group of borings or pits, it is not necessary to follow all of the procedures in this practice for every sample. Soils which appear to be similar can be grouped together; one sample completely described and identified with the others referred to as similar based on performing only a few of the descriptive and identification procedures described in this practice.

5.7 This practice may be used in combination with Practice D4083 when working with frozen soils.

NOTE 5—Notwithstanding the statements on precision and bias contained in this standard: The precision of this test method is dependent on the competence of the personnel performing it and the suitability of the equipment and facilities used. Agencies that meet the criteria of Practice D3740 are generally considered capable of competent and objective testing. Users of this test method are cautioned that compliance with Practice D3740 does not in itself assure reliable testing. Reliable testing depends on several factors; Practice D3740 provides a means for evaluating some of those factors.

Copyright by ASTM Int'l (all rights reserved); Wed May 16 13:46:28 EDT 2012
Downloaded/printed by
CDM Smith pursuant to License Agreement. No further reproductions authorized.

© 2012 CDM Federal Programs Corporation All Rights Reserved

D2488 – 09a

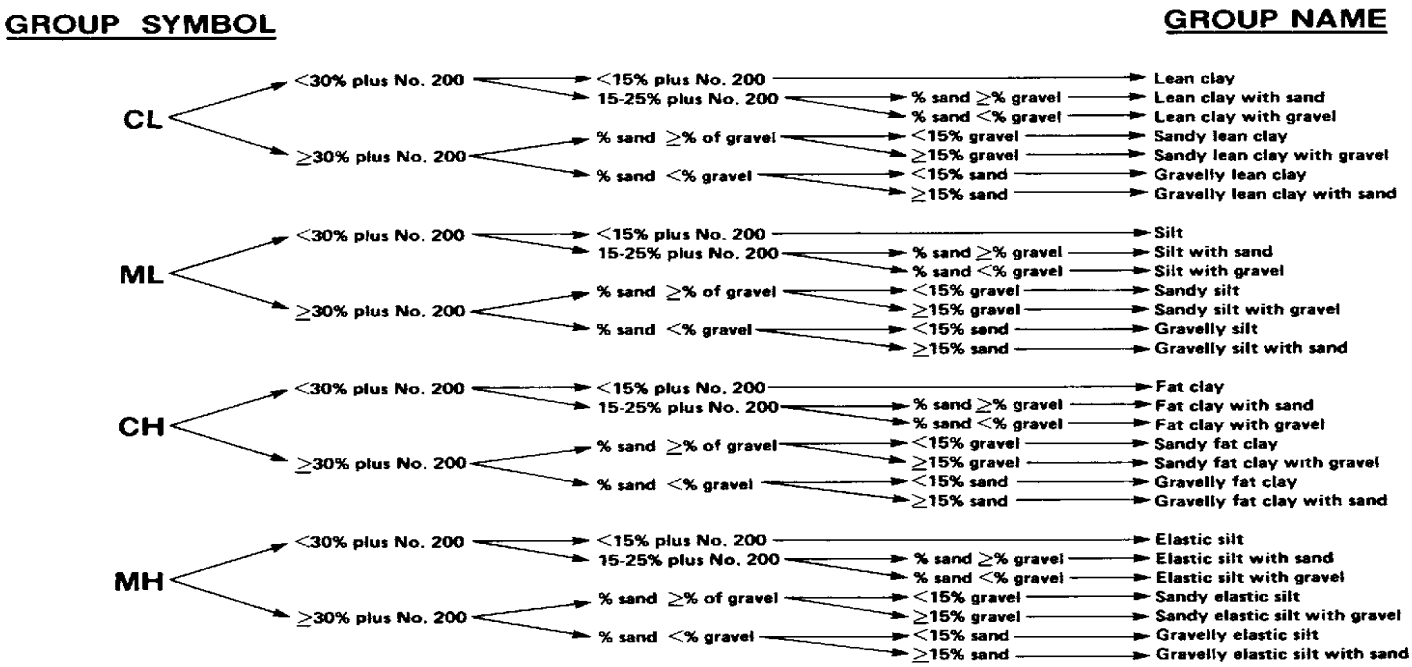

NOTE 1—Percentages are based on estimating amounts of fines, sand, and gravel to the nearest 5 %.

FIG. 1a Flow Chart for Identifying Inorganic Fine-Grained Soil (50 % or more fines)

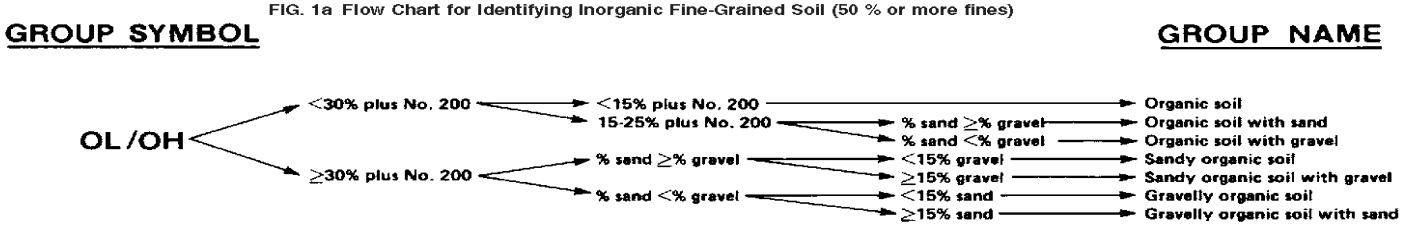

NOTE 1—Percentages are based on estimating amounts of fines, sand, and gravel to the nearest 5 %.

FIG. 1 b Flow Chart for Identifying Organic Fine-Grained Soil (50 % or more fines)

6. Apparatus

6.1 *Required Apparatus*:

6.1.1 *Pocket Knife or Small Spatula*.

6.2 *Useful Auxiliary Apparatus*:

6.2.1 *Test Tube and Stopper* (or jar with a lid).

6.2.2 *Hand Lens*.

7. Reagents

7.1 *Purity of Water*—Unless otherwise indicated, references to water shall be understood to mean water from a city water supply or natural source, including non-potable water.

7.2 *Hydrochloric Acid*—A small bottle of dilute hydrochloric acid, HCl, one part HCl (10 *N*) to three parts water (This reagent is optional for use with this practice). See Section 8.

8. Safety Precautions

8.1 When preparing the dilute HCl solution of one part concentrated hydrochloric acid (10 *N*) to three parts of distilled water, slowly add acid into water following necessary safety precautions. Handle with caution and store safely. If solution comes into contact with the skin, rinse thoroughly with water.

8.2 **Caution**—Do not add water to acid.

9. Sampling

9.1 The sample shall be considered to be representative of the stratum from which it was obtained by an appropriate, accepted, or standard procedure.

NOTE 6—Preferably, the sampling procedure should be identified as having been conducted in accordance with Practices D1452, D1587, or D2113, or Test Method D1586.

9.2 The sample shall be carefully identified as to origin.

NOTE 7—Remarks as to the origin may take the form of a boring number and sample number in conjunction with a job number, a geologic stratum, a pedologic horizon or a location description with respect to a permanent monument, a grid system or a station number and offset with respect to a stated centerline and a depth or elevation.

Copyright by ASTM Int'l (all rights reserved); Wed May 16 13:46:28 EDT 2012
Downloaded/printed by
CDM Smith pursuant to License Agreement. No further reproductions authorized.

© 2012 CDM Federal Programs Corporation All Rights Reserved

D2488 – 09a

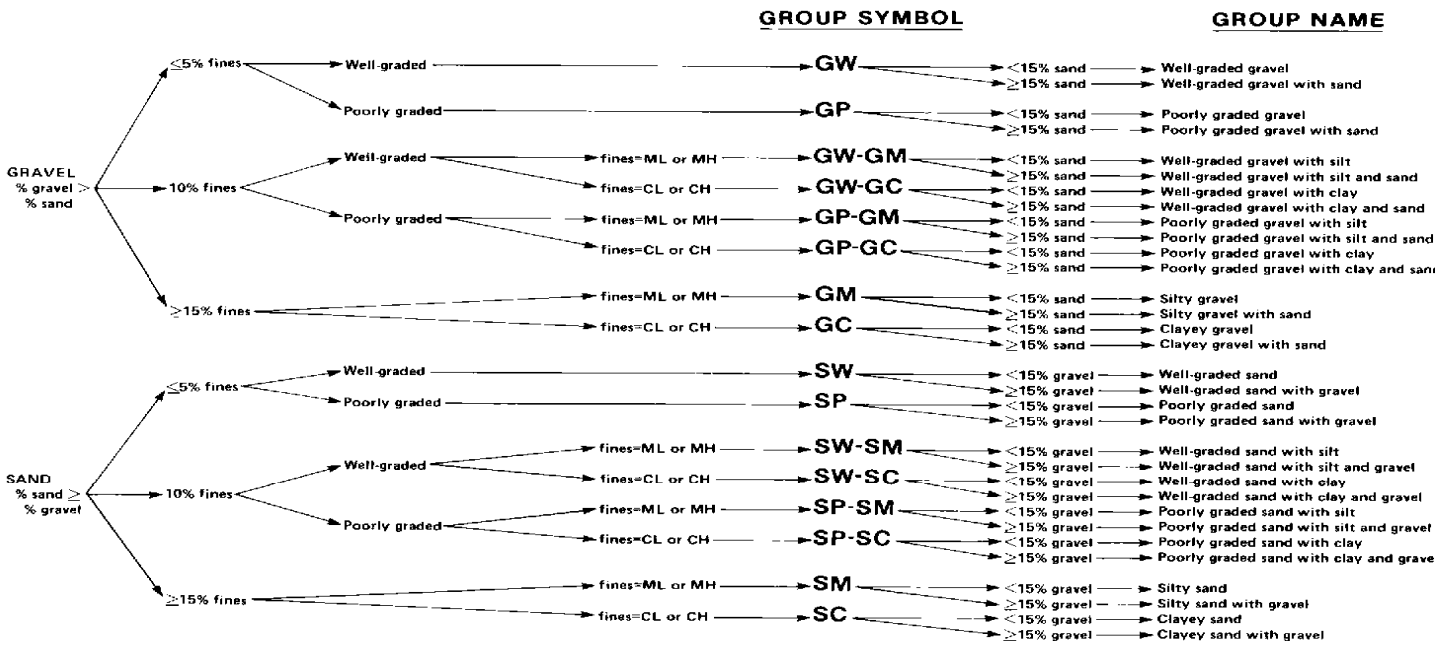

NOTE 1—Percentages are based on estimating amounts of fines, sand, and gravel to the nearest 5 %.

FIG. 2 Flow Chart for Identifying Coarse-Grained Soils (less than 50 % fines)

9.3 For accurate description and identification, the minimum amount of the specimen to be examined shall be in accordance with the following schedule:

Maximum Particle Size, Sieve Opening	Minimum Specimen Size, Dry Weight
4.75 mm (No. 4)	100 g (0.25 lb)
9.5 mm (⅜ in.)	200 g (0.5 lb)
19.0 mm (¾ in.)	1.0 kg (2.2 lb)
38.1 mm (1½ in.)	8.0 kg (18 lb)
75.0 mm (3 in.)	60.0 kg (132 lb)

NOTE 8—If random isolated particles are encountered that are significantly larger than the particles in the soil matrix, the soil matrix can be accurately described and identified in accordance with the preceeding schedule.

9.4 If the field sample or specimen being examined is smaller than the minimum recommended amount, the report shall include an appropriate remark.

10. Descriptive Information for Soils

10.1 *Angularity*—Describe the angularity of the sand (coarse sizes only), gravel, cobbles, and boulders, as angular, subangular, subrounded, or rounded in accordance with the criteria in Table 1 and Fig. 3. A range of angularity may be stated, such as: subrounded to rounded.

10.2 *Shape*—Describe the shape of the gravel, cobbles, and boulders as flat, elongated, or flat and elongated if they meet the criteria in Table 2 and Fig. 4. Otherwise, do not mention the shape. Indicate the fraction of the particles that have the shape, such as: one-third of the gravel particles are flat.

TABLE 1 Criteria for Describing Angularity of Coarse-Grained Particles (see Fig. 3)

Description	Criteria
Angular	Particles have sharp edges and relatively plane sides with unpolished surfaces
Subangular	Particles are similar to angular description but have rounded edges
Subrounded	Particles have nearly plane sides but have well-rounded corners and edges
Rounded	Particles have smoothly curved sides and no edges

10.3 *Color*—Describe the color. Color is an important property in identifying organic soils, and within a given locality it may also be useful in identifying materials of similar geologic origin. If the sample contains layers or patches of varying colors, this shall be noted and all representative colors shall be described. The color shall be described for moist samples. If the color represents a dry condition, this shall be stated in the report.

10.4 *Odor*—Describe the odor if organic or unusual. Soils containing a significant amount of organic material usually have a distinctive odor of decaying vegetation. This is especially apparent in fresh samples, but if the samples are dried, the odor may often be revived by heating a moistened sample. If the odor is unusual (petroleum product, chemical, and the like), it shall be described.

10.5 *Moisture Condition*—Describe the moisture condition as dry, moist, or wet, in accordance with the criteria in Table 3.

10.6 *HCl Reaction*—Describe the reaction with HCl as none, weak, or strong, in accordance with the critera in Table

Copyright by ASTM Int'l (all rights reserved); Wed May 16 13:46:28 EDT 2012
Downloaded/printed by
CDM Smith pursuant to License Agreement. No further reproductions authorized.

© 2012 CDM Federal Programs Corporation All Rights Reserved

D2488 – 09a

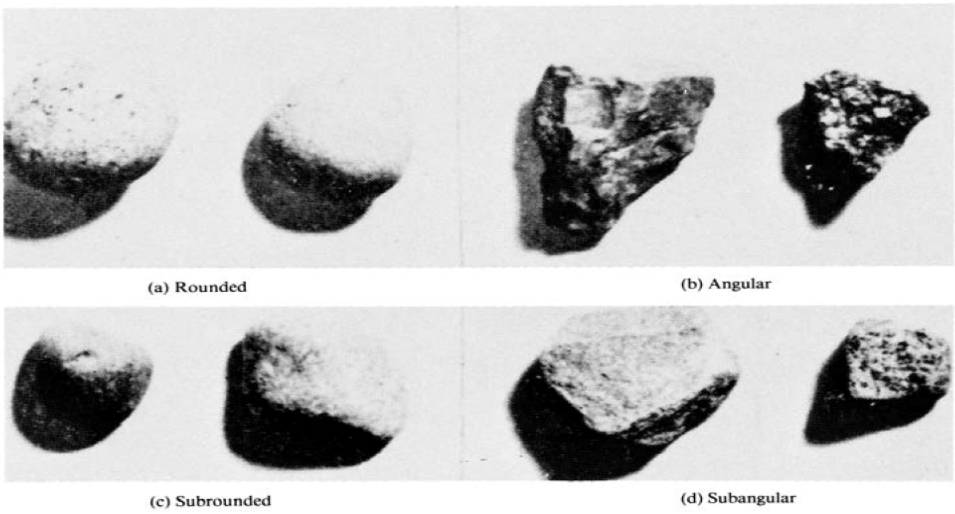

FIG. 3 Typical Angularity of Bulky Grains

TABLE 2 Criteria for Describing Particle Shape (see Fig. 4)

The particle shape shall be described as follows where length, width, and thickness refer to the greatest, intermediate, and least dimensions of a particle, respectively.

Flat	Particles with width/thickness > 3
Elongated	Particles with length/width > 3
Flat and elongated	Particles meet criteria for both flat and elongated

4. Since calcium carbonate is a common cementing agent, a report of its presence on the basis of the reaction with dilute hydrochloric acid is important.

10.7 *Consistency*—For intact fine-grained soil, describe the consistency as very soft, soft, firm, hard, or very hard, in accordance with the criteria in Table 5. This observation is inappropriate for soils with significant amounts of gravel.

10.8 *Cementation*—Describe the cementation of intact coarse-grained soils as weak, moderate, or strong, in accordance with the criteria in Table 6.

10.9 *Structure*—Describe the structure of intact soils in accordance with the criteria in Table 7.

10.10 *Range of Particle Sizes*—For gravel and sand components, describe the range of particle sizes within each component as defined in 3.1.2 and 3.1.6. For example, about 20 % fine to coarse gravel, about 40 % fine to coarse sand.

10.11 *Maximum Particle Size*—Describe the maximum particle size found in the sample in accordance with the following information:

10.11.1 *Sand Size*—If the maximum particle size is a sand size, describe as fine, medium, or coarse as defined in 3.1.6. For example: maximum particle size, medium sand.

10.11.2 *Gravel Size*—If the maximum particle size is a gravel size, describe the maximum particle size as the smallest sieve opening that the particle will pass. For example, maxi-

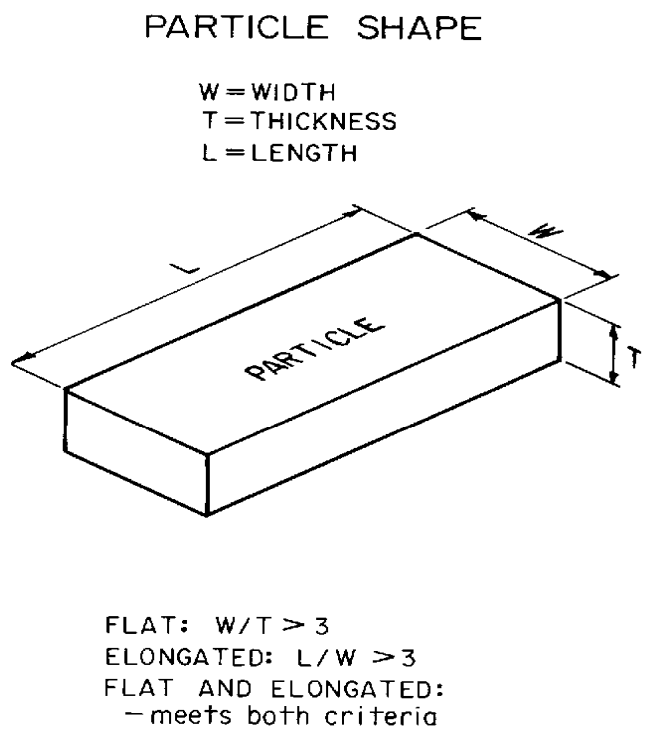

FIG. 4 Criteria for Particle Shape

Copyright by ASTM Int'l (all rights reserved); Wed May 16 13:46:28 EDT 2012
Downloaded/printed by
CDM Smith pursuant to License Agreement. No further reproductions authorized.

© 2012 CDM Federal Programs Corporation All Rights Reserved

TABLE 3 Criteria for Describing Moisture Condition

Description	Criteria
Dry	Absence of moisture, dusty, dry to the touch
Moist	Damp but no visible water
Wet	Visible free water, usually soil is below water table

TABLE 4 Criteria for Describing the Reaction With HCl

Description	Criteria
None	No visible reaction
Weak	Some reaction, with bubbles forming slowly
Strong	Violent reaction, with bubbles forming immediately

TABLE 5 Criteria for Describing Consistency

Description	Criteria
Very soft	Thumb will penetrate soil more than 1 in. (25 mm)
Soft	Thumb will penetrate soil about 1 in. (25 mm)
Firm	Thumb will indent soil about ¼ in. (6 mm)
Hard	Thumb will not indent soil but readily indented with thumbnail
Very hard	Thumbnail will not indent soil

TABLE 6 Criteria for Describing Cementation

Description	Criteria
Weak	Crumbles or breaks with handling or little finger pressure
Moderate	Crumbles or breaks with considerable finger pressure
Strong	Will not crumble or break with finger pressure

TABLE 7 Criteria for Describing Structure

Description	Criteria
Stratified	Alternating layers of varying material or color with layers at least 6 mm thick; note thickness
Laminated	Alternating layers of varying material or color with the layers less than 6 mm thick; note thickness
Fissured	Breaks along definite planes of fracture with little resistance to fracturing
Slickensided	Fracture planes appear polished or glossy, sometimes striated
Blocky	Cohesive soil that can be broken down into small angular lumps which resist further breakdown
Lensed	Inclusion of small pockets of different soils, such as small lenses of sand scattered through a mass of clay; note thickness
Homogeneous	Same color and appearance throughout

mum particle size, 1½ in. (will pass a 1½-in. square opening but not a ¾-in. square opening).

10.11.3 *Cobble or Boulder Size*—If the maximum particle size is a cobble or boulder size, describe the maximum dimension of the largest particle. For example: maximum dimension, 18 in. (450 mm).

10.12 *Hardness*—Describe the hardness of coarse sand and larger particles as hard, or state what happens when the particles are hit by a hammer, for example, gravel-size particles fracture with considerable hammer blow, some gravel-size particles crumble with hammer blow. "Hard" means particles do not crack, fracture, or crumble under a hammer blow.

10.13 Additional comments shall be noted, such as the presence of roots or root holes, difficulty in drilling or augering hole, caving of trench or hole, or the presence of mica.

10.14 A local or commercial name or a geologic interpretation of the soil, or both, may be added if identified as such.

10.15 A classification or identification of the soil in accordance with other classification systems may be added if identified as such.

11. Identification of Peat

11.1 A sample composed primarily of vegetable tissue in various stages of decomposition that has a fibrous to amorphous texture, usually a dark brown to black color, and an organic odor, shall be designated as a highly organic soil and shall be identified as peat, PT, and not subjected to the identification procedures described hereafter.

12. Preparation for Identification

12.1 The soil identification portion of this practice is based on the portion of the soil sample that will pass a 3-in. (75-mm) sieve. The larger than 3-in. (75-mm) particles must be removed, manually, for a loose sample, or mentally, for an intact sample before classifying the soil.

12.2 Estimate and note the percentage of cobbles and the percentage of boulders. Performed visually, these estimates will be on the basis of volume percentage.

NOTE 9—Since the percentages of the particle-size distribution in Test Method D2487 are by dry weight, and the estimates of percentages for gravel, sand, and fines in this practice are by dry weight, it is recommended that the report state that the percentages of cobbles and boulders are by volume.

12.3 Of the fraction of the soil smaller than 3 in. (75 mm), estimate and note the percentage, by dry weight, of the gravel, sand, and fines (see Appendix X4 for suggested procedures).

NOTE 10—Since the particle-size components appear visually on the basis of volume, considerable experience is required to estimate the percentages on the basis of dry weight. Frequent comparisons with laboratory particle-size analyses should be made.

12.3.1 The percentages shall be estimated to the closest 5 %. The percentages of gravel, sand, and fines must add up to 100 %.

12.3.2 If one of the components is present but not in sufficient quantity to be considered 5 % of the smaller than 3-in. (75-mm) portion, indicate its presence by the term *trace*, for example, trace of fines. A trace is not to be considered in the total of 100 % for the components.

13. Preliminary Identification

13.1 The soil is *fine grained* if it contains 50 % or more fines. Follow the procedures for identifying fine-grained soils of Section 14.

13.2 The soil is *coarse grained* if it contains less than 50 % fines. Follow the procedures for identifying coarse-grained soils of Section 15.

14. Procedure for Identifying Fine-Grained Soils

14.1 Select a representative sample of the material for examination. Remove particles larger than the No. 40 sieve (medium sand and larger) until a specimen equivalent to about a handful of material is available. Use this specimen for performing the dry strength, dilatancy, and toughness tests.

Copyright by ASTM Int'l (all rights reserved); Wed May 16 13:46:28 EDT 2012
Downloaded/printed by
CDM Smith pursuant to License Agreement. No further reproductions authorized.

© 2012 CDM Federal Programs Corporation All Rights Reserved

14.2 *Dry Strength*:

14.2.1 From the specimen, select enough material to mold into a ball about 1 in. (25 mm) in diameter. Mold the material until it has the consistency of putty, adding water if necessary.

14.2.2 From the molded material, make at least three test specimens. A test specimen shall be a ball of material about ½ in. (12 mm) in diameter. Allow the test specimens to dry in air, or sun, or by artificial means, as long as the temperature does not exceed 60°C.

14.2.3 If the test specimen contains natural dry lumps, those that are about ½ in. (12 mm) in diameter may be used in place of the molded balls.

NOTE 11—The process of molding and drying usually produces higher strengths than are found in natural dry lumps of soil.

14.2.4 Test the strength of the dry balls or lumps by crushing between the fingers. Note the strength as none, low, medium, high, or very high in accorance with the criteria in Table 8. If natural dry lumps are used, do not use the results of any of the lumps that are found to contain particles of coarse sand.

14.2.5 The presence of high-strength water-soluble cementing materials, such as calcium carbonate, may cause exceptionally high dry strengths. The presence of calcium carbonate can usually be detected from the intensity of the reaction with dilute hydrochloric acid (see 10.6).

14.3 *Dilatancy*:

14.3.1 From the specimen, select enough material to mold into a ball about ½ in. (12 mm) in diameter. Mold the material, adding water if necessary, until it has a soft, but not sticky, consistency.

14.3.2 Smooth the soil ball in the palm of one hand with the blade of a knife or small spatula. Shake horizontally, striking the side of the hand vigorously against the other hand several times. Note the reaction of water appearing on the surface of the soil. Squeeze the sample by closing the hand or pinching the soil between the fingers, and note the reaction as none, slow, or rapid in accordance with the criteria in Table 9. The reaction is the speed with which water appears while shaking, and disappears while squeezing.

14.4 *Toughness*:

14.4.1 Following the completion of the dilatancy test, the test specimen is shaped into an elongated pat and rolled by hand on a smooth surface or between the palms into a thread about ⅛ in. (3 mm) in diameter. (If the sample is too wet to roll easily, it should be spread into a thin layer and allowed to lose some water by evaporation.) Fold the sample threads and reroll repeatedly until the thread crumbles at a diameter of about ⅛ in. The thread will crumble at a diameter of ⅛ in. when the soil is near the plastic limit. Note the pressure required to roll the thread near the plastic limit. Also, note the strength of the thread. After the thread crumbles, the pieces should be lumped together and kneaded until the lump crumbles. Note the toughness of the material during kneading.

14.4.2 Describe the toughness of the thread and lump as low, medium, or high in accordance with the criteria in Table 10.

14.5 *Plasticity*—On the basis of observations made during the toughness test, describe the plasticity of the material in accordance with the criteria given in Table 11.

14.6 Decide whether the soil is an *inorganic* or an *organic* fine-grained soil (see 14.8). If inorganic, follow the steps given in 14.7.

14.7 *Identification of Inorganic Fine-Grained Soils*:

14.7.1 Identify the soil as a *lean clay*, CL, if the soil has medium to high dry strength, no or slow dilatancy, and medium toughness and plasticity (see Table 12).

14.7.2 Identify the soil as a *fat clay*, CH, if the soil has high to very high dry strength, no dilatancy, and high toughness and plasticity (see Table 12).

14.7.3 Identify the soil as a *silt*, ML, if the soil has no to low dry strength, slow to rapid dilatancy, and low toughness and plasticity, or is nonplastic (see Table 12).

14.7.4 Identify the soil as an *elastic silt*, MH, if the soil has low to medium dry strength, no to slow dilatancy, and low to medium toughness and plasticity (see Table 12).

NOTE 12—These properties are similar to those for a lean clay. However, the silt will dry quickly on the hand and have a smooth, silky feel when dry. Some soils that would classify as MH in accordance with the criteria in Test Method D2487 are visually difficult to distinguish from lean clays, CL. It may be necessary to perform laboratory testing for proper identification.

14.8 *Identification of Organic Fine-Grained Soils*:

14.8.1 Identify the soil as an *organic soil*, OL/OH, if the soil contains enough organic particles to influence the soil properties. Organic soils usually have a dark brown to black color and

TABLE 8 Criteria for Describing Dry Strength

Description	Criteria
None	The dry specimen crumbles into powder with mere pressure of handling
Low	The dry specimen crumbles into powder with some finger pressure
Medium	The dry specimen breaks into pieces or crumbles with considerable finger pressure
High	The dry specimen cannot be broken with finger pressure. Specimen will break into pieces between thumb and a hard surface
Very high	The dry specimen cannot be broken between the thumb and a hard surface

TABLE 9 Criteria for Describing Dilatancy

Description	Criteria
None	No visible change in the specimen
Slow	Water appears slowly on the surface of the specimen during shaking and does not disappear or disappears slowly upon squeezing
Rapid	Water appears quickly on the surface of the specimen during shaking and disappears quickly upon squeezing

TABLE 10 Criteria for Describing Toughness

Description	Criteria
Low	Only slight pressure is required to roll the thread near the plastic limit. The thread and the lump are weak and soft
Medium	Medium pressure is required to roll the thread to near the plastic limit. The thread and the lump have medium stiffness
High	Considerable pressure is required to roll the thread to near the plastic limit. The thread and the lump have very high stiffness

Copyright by ASTM Int'l (all rights reserved); Wed May 16 13:46:28 EDT 2012
Downloaded/printed by
CDM Smith pursuant to License Agreement. No further reproductions authorized.

© 2012 CDM Federal Programs Corporation All Rights Reserved

TABLE 11 Criteria for Describing Plasticity

Description	Criteria
Nonplastic	A ⅛-in. (3-mm) thread cannot be rolled at any water content
Low	The thread can barely be rolled and the lump cannot be formed when drier than the plastic limit
Medium	The thread is easy to roll and not much time is required to reach the plastic limit. The thread cannot be rerolled after reaching the plastic limit. The lump crumbles when drier than the plastic limit
High	It takes considerable time rolling and kneading to reach the plastic limit. The thread can be rerolled several times after reaching the plastic limit. The lump can be formed without crumbling when drier than the plastic limit

TABLE 12 Identification of Inorganic Fine-Grained Soils from Manual Tests

Soil Symbol	Dry Strength	Dilatancy	Toughness and Plasticity
ML	None to low	Slow to rapid	Low or thread cannot be formed
CL	Medium to high	None to slow	Medium
MH	Low to medium	None to slow	Low to medium
CH	High to very high	None	High

may have an organic odor. Often, organic soils will change color, for example, black to brown, when exposed to the air. Some organic soils will lighten in color significantly when air dried. Organic soils normally will not have a high toughness or plasticity. The thread for the toughness test will be spongy.

NOTE 13—In some cases, through practice and experience, it may be possible to further identify the organic soils as organic silts or organic clays, OL or OH. Correlations between the dilatancy, dry strength, toughness tests, and laboratory tests can be made to identify organic soils in certain deposits of similar materials of known geologic origin.

14.9 If the soil is estimated to have 15 to 25 % sand or gravel, or both, the words "with sand" or "with gravel" (whichever is more predominant) shall be added to the group name. For example: "lean clay with sand, CL" or "silt with gravel, ML" (see Fig. 1a and Fig. 1b). If the percentage of sand is equal to the percentage of gravel, use "with sand."

14.10 If the soil is estimated to have 30 % or more sand or gravel, or both, the words "sandy" or "gravelly" shall be added to the group name. Add the word "sandy" if there appears to be more sand than gravel. Add the word "gravelly" if there appears to be more gravel than sand. For example: "sandy lean clay, CL", "gravelly fat clay, CH", or "sandy silt, ML" (see Fig. 1a and Fig. 1b). If the percentage of sand is equal to the percent of gravel, use "sandy."

15. Procedure for Identifying Coarse-Grained Soils

(Contains less than 50 % fines)

15.1 The soil is a *gravel* if the percentage of gravel is estimated to be more than the percentage of sand.

15.2 The soil is a *sand* if the percentage of gravel is estimated to be equal to or less than the percentage of sand.

15.3 The soil is a *clean gravel* or *clean sand* if the percentage of fines is estimated to be 5 % or less.

15.3.1 Identify the soil as a *well-graded gravel*, GW, or as a *well-graded sand*, SW, if it has a wide range of particle sizes and substantial amounts of the intermediate particle sizes.

15.3.2 Identify the soil as a *poorly graded gravel*, GP, or as a *poorly graded sand*, SP, if it consists predominantly of one size (uniformly graded), or it has a wide range of sizes with some intermediate sizes obviously missing (gap or skip graded).

15.4 The soil is either a *gravel with fines* or a *sand with fines* if the percentage of fines is estimated to be 15 % or more.

15.4.1 Identify the soil as a *clayey gravel*, GC, or a *clayey sand*, SC, if the fines are clayey as determined by the procedures in Section 14.

15.4.2 Identify the soil as a *silty gravel*, GM, or a *silty sand*, SM, if the fines are silty as determined by the procedures in Section 14.

15.5 If the soil is estimated to contain 10 % fines, give the soil a dual identification using two group symbols.

15.5.1 The first group symbol shall correspond to a clean gravel or sand (GW, GP, SW, SP) and the second symbol shall correspond to a gravel or sand with fines (GC, GM, SC, SM).

15.5.2 The group name shall correspond to the first group symbol plus the words "with clay" or "with silt" to indicate the plasticity characteristics of the fines. For example: "well-graded gravel with clay, GW-GC" or "poorly graded sand with silt, SP-SM" (see Fig. 2).

15.6 If the specimen is predominantly sand or gravel but contains an estimated 15 % or more of the other coarse-grained constituent, the words "with gravel" or "with sand" shall be added to the group name. For example: "poorly graded gravel with sand, GP" or "clayey sand with gravel, SC" (see Fig. 2).

15.7 If the field sample contains any cobbles or boulders, or both, the words "with cobbles" or "with cobbles and boulders" shall be added to the group name. For example: "silty gravel with cobbles, GM."

16. Report

16.1 The report shall include the information as to origin, and the items indicated in Table 13.

NOTE 14—*Example: Clayey Gravel with Sand and Cobbles, GC*—About 50 % fine to coarse, subrounded to subangular gravel; about 30 % fine to coarse, subrounded sand; about 20 % fines with medium plasticity, high dry strength, no dilatancy, medium toughness; weak reaction with HCl; original field sample had about 5 % (by volume) subrounded cobbles, maximum dimension, 150 mm.

In-Place Conditions—Firm, homogeneous, dry, brown

Geologic Interpretation—Alluvial fan

NOTE 15—Other examples of soil descriptions and identification are given in Appendix X1 and Appendix X2.

NOTE 16—If desired, the percentages of gravel, sand, and fines may be stated in terms indicating a range of percentages, as follows:

Trace—Particles are present but estimated to be less than 5 %

Few—5 to 10 %

Little—15 to 25 %

Some—30 to 45 %

Mostly—50 to 100 %

16.2 If, in the soil description, the soil is identified using a classification group symbol and name as described in Test Method D2487, it must be distinctly and clearly stated in log forms, summary tables, reports, and the like, that the symbol and name are based on visual-manual procedures.

Copyright by ASTM Int'l (all rights reserved); Wed May 16 13:46:28 EDT 2012
Downloaded/printed by
CDM Smith pursuant to License Agreement. No further reproductions authorized.

© 2012 CDM Federal Programs Corporation All Rights Reserved

TABLE 13 Checklist for Description of Soils

1. Group name
2. Group symbol
3. Percent of cobbles or boulders, or both (by volume)
4. Percent of gravel, sand, or fines, or all three (by dry weight)
5. Particle-size range:
   Gravel—fine, coarse
   Sand—fine, medium, coarse
6. Particle angularity: angular, subangular, subrounded, rounded
7. Particle shape: (if appropriate) flat, elongated, flat and elongated
8. Maximum particle size or dimension
9. Hardness of coarse sand and larger particles
10. Plasticity of fines: nonplastic, low, medium, high
11. Dry strength: none, low, medium, high, very high
12. Dilatancy: none, slow, rapid
13. Toughness: low, medium, high
14. Color (in moist condition)
15. Odor (mention only if organic or unusual)
16. Moisture: dry, moist, wet
17. Reaction with HCl: none, weak, strong

For intact samples:

18. Consistency (fine-grained soils only): very soft, soft, firm, hard, very hard
19. Structure: stratified, laminated, fissured, slickensided, lensed, homogeneous
20. Cementation: weak, moderate, strong
21. Local name
22. Geologic interpretation
23. Additional comments: presence of roots or root holes, presence of mica, gypsum, etc., surface coatings on coarse-grained particles, caving or sloughing of auger hole or trench sides, difficulty in augering or excavating, etc.

17. Precision and Bias

17.1 This practice provides qualitative information only, therefore, a precision and bias statement is not applicable.

18. Keywords

18.1 classification; clay; gravel; organic soils; sand; silt; soil classification; soil description; visual classification

APPENDIXES

(Nonmandatory Information)

X1. EXAMPLES OF VISUAL SOIL DESCRIPTIONS

X1.1 The following examples show how the information required in 16.1 can be reported. The information that is included in descriptions should be based on individual circumstances and need.

X1.1.1 *Well-Graded Gravel with Sand (GW)*—About 75 % fine to coarse, hard, subangular gravel; about 25 % fine to coarse, hard, subangular sand; trace of fines; maximum size, 75 mm, brown, dry; no reaction with HCl.

X1.1.2 *Silty Sand with Gravel (SM)*—About 60 % predominantly fine sand; about 25 % silty fines with low plasticity, low dry strength, rapid dilatancy, and low toughness; about 15 % fine, hard, subrounded gravel, a few gravel-size particles fractured with hammer blow; maximum size, 25 mm; no reaction with HCl (Note—Field sample size smaller than recommended).

In-Place Conditions—Firm, stratified and contains lenses of silt 1 to 2 in. (25 to 50 mm) thick, moist, brown to gray; in-place density 106 lb/ft^3; in-place moisture 9 %.

X1.1.3 *Organic Soil (OL/OH)*—About 100 % fines with low plasticity, slow dilatancy, low dry strength, and low toughness; wet, dark brown, organic odor; weak reaction with HCl.

X1.1.4 *Silty Sand with Organic Fines (SM)*—About 75 % fine to coarse, hard, subangular reddish sand; about 25 % organic and silty dark brown nonplastic fines with no dry strength and slow dilatancy; wet; maximum size, coarse sand; weak reaction with HCl.

X1.1.5 *Poorly Graded Gravel with Silt, Sand, Cobbles and Boulders (GP-GM)*—About 75 % fine to coarse, hard, subrounded to subangular gravel; about 15 % fine, hard, subrounded to subangular sand; about 10 % silty nonplastic fines; moist, brown; no reaction with HCl; original field sample had about 5 % (by volume) hard, subrounded cobbles and a trace of hard, subrounded boulders, with a maximum dimension of 18 in. (450 mm).

Copyright by ASTM Int'l (all rights reserved); Wed May 16 13:46:28 EDT 2012
Downloaded/printed by
CDM Smith pursuant to License Agreement. No further reproductions authorized.

© 2012 CDM Federal Programs Corporation All Rights Reserved

X2. USING THE IDENTIFICATION PROCEDURE AS A DESCRIPTIVE SYSTEM FOR SHALE, CLAYSTONE, SHELLS, SLAG, CRUSHED ROCK, AND THE LIKE

X2.1 The identification procedure may be used as a descriptive system applied to materials that exist in-situ as shale, claystone, sandstone, siltstone, mudstone, etc., but convert to soils after field or laboratory processing (crushing, slaking, and the like).

X2.2 Materials such as shells, crushed rock, slag, and the like, should be identified as such. However, the procedures used in this practice for describing the particle size and plasticity characteristics may be used in the description of the material. If desired, an identification using a group name and symbol according to this practice may be assigned to aid in describing the material.

X2.3 The group symbol(s) and group names should be placed in quotation marks or noted with some type of distinguishing symbol. See examples.

X2.4 Examples of how group names and symbols can be incororated into a descriptive system for materials that are not naturally occurring soils are as follows:

X2.4.1 *Shale Chunks*—Retrieved as 2 to 4-in. (50 to 100-mm) pieces of shale from power auger hole, dry, brown, no reaction with HCl. After slaking in water for 24 h, material identified as "Sandy Lean Clay (CL)"; about 60 % fines with medium plasticity, high dry strength, no dilatancy, and medium toughness; about 35 % fine to medium, hard sand; about 5 % gravel-size pieces of shale.

X2.4.2 *Crushed Sandstone*—Product of commercial crushing operation; "Poorly Graded Sand with Silt (SP-SM)"; about 90 % fine to medium sand; about 10 % nonplastic fines; dry, reddish-brown.

X2.4.3 *Broken Shells*—About 60 % uniformly graded gravel-size broken shells; about 30 % sand and sand-size shell pieces; about 10 % nonplastic fines; "Poorly Graded Gravel with Silt and Sand (GP-GM)."

X2.4.4 *Crushed Rock*—Processed from gravel and cobbles in Pit No. 7; "Poorly Graded Gravel (GP)"; about 90 % fine, hard, angular gravel-size particles; about 10 % coarse, hard, angular sand-size particles; dry, tan; no reaction with HCl.

X3. SUGGESTED PROCEDURE FOR USING A BORDERLINE SYMBOL FOR SOILS WITH TWO POSSIBLE IDENTIFICATIONS.

X3.1 Since this practice is based on estimates of particle size distribution and plasticity characteristics, it may be difficult to clearly identify the soil as belonging to one category. To indicate that the soil may fall into one of two possible basic groups, a borderline symbol may be used with the two symbols separated by a slash. For example: SC/CL or CL/CH.

X3.1.1 A borderline symbol may be used when the percentage of fines is estimated to be between 45 and 55 %. One symbol should be for a coarse-grained soil with fines and the other for a fine-grained soil. For example: GM/ML or CL/SC.

X3.1.2 A borderline symbol may be used when the percentage of sand and the percentage of gravel are estimated to be about the same. For example: GP/SP, SC/GC, GM/SM. It is practically impossible to have a soil that would have a borderline symbol of GW/SW.

X3.1.3 A borderline symbol may be used when the soil could be either well graded or poorly graded. For example: GW/GP, SW/SP.

X3.1.4 A borderline symbol may be used when the soil could either be a silt or a clay. For example: CL/ML, CH/MH, SC/SM.

X3.1.5 A borderline symbol may be used when a fine-grained soil has properties that indicate that it is at the boundary between a soil of low compressibility and a soil of high compressibility. For example: CL/CH, MH/ML.

X3.2 The order of the borderline symbols should reflect similarity to surrounding or adjacent soils. For example: soils in a borrow area have been identified as CH. One sample is considered to have a borderline symbol of CL and CH. To show similarity, the borderline symbol should be CH/CL.

X3.3 The group name for a soil with a borderline symbol should be the group name for the first symbol, except for:

CL/CH lean to fat clay
ML/CL clayey silt
CL/ML silty clay

X3.4 The use of a borderline symbol should not be used indiscriminately. Every effort shall be made to first place the soil into a single group.

Copyright by ASTM Int'l (all rights reserved); Wed May 16 13:46:28 EDT 2012
Downloaded/printed by
CDM Smith pursuant to License Agreement. No further reproductions authorized.

© 2012 CDM Federal Programs Corporation All Rights Reserved

D2488 – 09a

X4. SUGGESTED PROCEDURES FOR ESTIMATING THE PERCENTAGES OF GRAVEL, SAND, AND FINES IN A SOIL SAMPLE

X4.1 *Jar Method*—The relative percentage of coarse- and fine-grained material may be estimated by thoroughly shaking a mixture of soil and water in a test tube or jar, and then allowing the mixture to settle. The coarse particles will fall to the bottom and successively finer particles will be deposited with increasing time; the sand sizes will fall out of suspension in 20 to 30 s. The relative proportions can be estimated from the relative volume of each size separate. This method should be correlated to particle-size laboratory determinations.

X4.2 *Visual Method*—Mentally visualize the gravel size particles placed in a sack (or other container) or sacks. Then, do the same with the sand size particles and the fines. Then, mentally compare the number of sacks to estimate the percentage of plus No. 4 sieve size and minus No. 4 sieve size present. The percentages of sand and fines in the minus sieve size No. 4 material can then be estimated from the wash test (X4.3).

X4.3 *Wash Test (for relative percentages of sand and fines)*—Select and moisten enough minus No. 4 sieve size material to form a 1-in (25-mm) cube of soil. Cut the cube in half, set one-half to the side, and place the other half in a small dish. Wash and decant the fines out of the material in the dish until the wash water is clear and then compare the two samples and estimate the percentage of sand and fines. Remember that the percentage is based on weight, not volume. However, the volume comparison will provide a reasonable indication of grain size percentages.

X4.3.1 While washing, it may be necessary to break down lumps of fines with the finger to get the correct percentages.

X5. ABBREVIATED SOIL CLASSIFICATION SYMBOLS

X5.1 In some cases, because of lack of space, an abbreviated system may be useful to indicate the soil classification symbol and name. Examples of such cases would be graphical logs, databases, tables, etc.

X5.2 This abbreviated system is not a substitute for the full name and descriptive information but can be used in supplementary presentations when the complete description is referenced.

X5.3 The abbreviated system should consist of the soil classification symbol based on this standard with appropriate lower case letter prefixes and suffixes as:

Prefix:	Suffix:
s = sandy	s = with sand
g = gravelly	g = with gravel
	c = with cobbles
	b = with boulders

X5.4 The soil classification symbol is to be enclosed in parenthesis. Some examples would be:

Group Symbol and Full Name	Abbreviated
CL, Sandy lean clay	s(CL)
SP-SM, Poorly graded sand with silt and gravel	(SP-SM)g
GP, poorly graded gravel with sand, cobbles, and boulders	(GP)scb
ML, gravelly silt with sand and cobbles	g(ML)sc

SUMMARY OF CHANGES

Committee D18 has identified the location of selected changes to this standard since the last issue (D2488 – 09) that may impact the use of this standard. (Approved June 15, 2009.)

(*1*) Revised Section 1.2.3.

ASTM International takes no position respecting the validity of any patent rights asserted in connection with any item mentioned in this standard. Users of this standard are expressly advised that determination of the validity of any such patent rights, and the risk of infringement of such rights, are entirely their own responsibility.

This standard is subject to revision at any time by the responsible technical committee and must be reviewed every five years and if not revised, either reapproved or withdrawn. Your comments are invited either for revision of this standard or for additional standards and should be addressed to ASTM International Headquarters. Your comments will receive careful consideration at a meeting of the responsible technical committee, which you may attend. If you feel that your comments have not received a fair hearing you should make your views known to the ASTM Committee on Standards, at the address shown below.

This standard is copyrighted by ASTM International, 100 Barr Harbor Drive, PO Box C700, West Conshohocken, PA 19428-2959, United States. Individual reprints (single or multiple copies) of this standard may be obtained by contacting ASTM at the above address or at 610-832-9585 (phone), 610-832-9555 (fax), or service@astm.org (e-mail); or through the ASTM website (www.astm.org). Permission rights to photocopy the standard may also be secured from the ASTM website (www.astm.org/COPYRIGHT/).

Copyright by ASTM Int'l (all rights reserved); Wed May 16 13:46:28 EDT 2012
Downloaded/printed by
CDM Smith pursuant to License Agreement. No further reproductions authorized.

© 2012 CDM Federal Programs Corporation All Rights Reserved

Sample Custody	SSFL SOP 10 Revision: 0 Date: April 2012

Prepared:	J. Sobol	**Technical Review:**	C. Werden
QA Review:	J. Oxford	**Approved and Issued:**	4/6/2012 *Signature/Date*

1.0 Objective

Because of the evidentiary nature of samples collected during environmental investigations, possession must be traceable from the time the samples are collected until their derived data are used to support remedial or other decisions. To maintain and document sample possession, sample custody procedures, as described in this technical standard operating procedure (SOP) are followed. All paperwork associated with the sample custody procedures at the Santa Susana Field Laboratory (SSFL) site will be retained in CDM Smith files unless Department of Energy (DOE) requests that it be transferred to them.

2.0 Background

2.1 Definitions

Sample – A sample is material to be analyzed that is contained in single or multiple containers representing a unique sample identification number.

Sample Custody–A sample is under custody if:

1. It is in your possession
2. It is in your view, after being in your possession
3. It was in your possession and you locked it up
4. It is in a designated secure area
5. It is in transit by a delivery or courier service

Chain-of-Custody Record–A chain-of-custody record is a form used to document the transfer of custody of samples from one individual to another. The forms are electronic and managed in the Scribe software. An example form is included in the Field Sampling Plan (FSP) Addendum and attached to this SOP.

Custody Seal–A custody seal is a tape-like seal that is part of the chain-of-custody process and is used to detect tampering with samples after they have been packed for shipping. Custody seals are placed on coolers not individual samples.

Sample Label– A sample label is an adhesive label placed on sample containers to designate a sample identification number and other sampling information.

2.2 Associated Procedures

- SSFL SOP 2, *Surface Soil Sampling*
- SSFL SOP 3, *Subsurface Soil Sampling with Hand Auger*
- SSFL SOP 4, *Direct Push Technology Sampling*
- SSFL SOP 5, *Backhoe Trenching/Test Pits for Sample Collection*
- SSFL SOP 8, *Field Data Collection Documents, Content, and Control*

3.0 General Responsibilities

Field Team Leader–The field team leader (FTL) is responsible for ensuring that strict chain-of-custody procedures are maintained during all sampling events. The FTL is also responsible for coordinating with the subcontract laboratory to ensure that adequate information is recorded on custody records. The FTL determines whether proper custody procedures were followed during the fieldwork.

Field Sample Custodian–The field sample custodian, designated by the FTL, is responsible for accepting custody of

© 2012CDM Federal Programs Corporation All Rights Reserved

samples from the sampler(s) and properly packing and shipping the samples to the laboratory assigned to do the analyses.

Sampler–The sampler is personally responsible for the care and custody of the samples collected until they are properly transferred or dispatched.

Site Health and Safety Technician– The person who will use field screening instruments to monitor all field activities for VOCs and radiological contaminants and pre-shipment sample coolers. This person is a trained radiological technician who works under the guidance of Science Application International Corporation's (SAIC's) Certified Health Physicist (CHP).

4.0 Required Supplies

- Chain-of-custody record forms
- Sample labels
- Computer
- Waterproof pen
- Custody seals
- Clear tape
- Printer and paper
- Ball point ink pen

5.0 Procedures

5.1 Chain-of-Custody Record

This procedure establishes a method for maintaining custody of samples through use of a chain-of-custody record. This procedure will be followed for all samples collected.

Field Custody

1. The quantity and types of samples to be collected and the proposed sample locations are documented inthe FSP Addendum.

2. Complete sample labels for each sample using waterproof ink.

3. Maintain personal custody of the samples (in your possession) at all times until custody is transferred to the sample custodian for sample shipment.

Transfer of Custody and Shipment

1. Complete a chain-of-custody record for all samples (see FSP Addendum for the chain-of-custody record).To transfer the possession of samples, the individuals relinquishing and receiving will sign, date, and note the time on the record. This record documents sample custody transfer from the sampler, often through another person, to the laboratory sample manager in the appropriate laboratory.

   - The date/time will be the same for both signatures when custody is transferred directly to another person. When samples are shipped via common carrier (e.g., Federal Express), the date/time will not be the same for both signatures. In all cases, it must be readily apparent that the person who received custody is the same person who relinquished custody to the next custodian.
   - If samples are left unattended or a person refuses to sign, this must be documented and explained on the chain-of-custody record.

   Note: If a field sample custodian is designated, he/she may initiate the chain-of-custody record, sign, and date as the relinquisher. The individual sampler(s) must sign in the appropriate block, but does (do) not need to sign and date as a relinquisher.

2. Package samples properly for shipment and dispatch to the appropriate laboratory for analysis. Each shipment must be accompanied by a separate chain-of-custody record. If a shipment consists of multiple coolers, a chain-of-custody record shall be filled out for each cooler documenting only samples contained in that particular cooler.

3. The original record will accompany the shipment. Copies are retained by the FTL and distributed to the appropriate sample coordinator(s). Freight bills will also be retained by the FTL as part of the permanent documentation. The shipping

© 2012CDM Federal Programs Corporation All Rights Reserved

number from the freight bill shall be recorded on the applicable chain-of-custody record and field logbook in accordance with SSFL SOP 8).

Procedure for Completing Chain-of-Custody Record
The following procedure is used to fill out the SSFL chain-of-custody record. The custody record must be filled out in its entirety. Chain-of-custody forms will be computer-generated. Review the form to ensure all information boxes are completed. Example custody record information includes:

Chain of Custody Title Information
1. Record site, project code, and cooler number.
2. Record the name and address of the laboratory where the samples are being shipped, and the lab contact's name.
3. Record the date shipped, overnight courier's name, and airbill number.

Sample Record Information
1. Record the sample number.
2. Record the matrix and sample personnel names.
3. Record the sample collection method.
4. Record the analysis and turnaround time.
5. Record the preservative and number and type of bottles; the "tag" field will not be used.
6. Record the station location.
7. Enter time of sample collection in military time.
8. List any special instructions. Also, note which samples may have high concentrations as advanced notice for the laboratory.
9. Record if the shipment case is complete.
10. Sign the chain-of-custody record(s) in the space provided. List the title and company of the Relinquisher. All samplers must sign each record.

5.2 Sample Labels
Sample labels will be used for all samples collected at the SSFL site.

1. Complete one label with the following information for each sample container collected:

   - Project code (i.e., project or task number).
   - Station number (sample identification number).
   - Date (i.e., month, day, and year of collection).
   - Time (i.e., military) of sample collection.
   - Mark to indicate soil or water sample.
   - Sampler will place their initial in the space provided.
   - List preservative type.
   - List or mark the "Analyses" for which the sample is to be analyzed. If the desired analysis is not listed, write it in the empty slot. Note: Do not write in the box for "laboratory sample number."
   - Place or write additional relevant information under "Remarks."

2. Place adhesive labels directly on the sample containers so that the label is completely below the lid of the container. Place clear tape over the label to protect from moisture.

Note: The EnCore sampler is very small; therefore, the sample label is placed on the zip-top bag that contains the samplers

3. Double-check that the information recorded on the sample label is consistent with the information recorded on the chain-of-custody record.

5.3 Custody Seals
Two custody seals must be placed on opposite corners of all shipping containers (e.g., cooler) before shipment. The seals

© 2012CDM Federal Programs Corporation All Rights Reserved

shall be signed and dated by the shipper.

5.4 Sample Shipping

SSFL SOP 11 defines the requirements for packaging and shipping environmental samples. Following packing, all coolers must be screened for radiation by the Site Health and Safety Technician (SSFL SOP 7).

6.0 Restrictions/Limitations

There are no identified restrictions/limitations.

7.0 References

U. S. Environmental Protection Agency. Revised March 1992 or current revision. *National Enforcement Investigations Center, Multi-Media Investigation Manual*, EPA-330/9-89-003-R. p.85.

_____. 2006-2011. Scribe Manuals. http://www.ertsupport.org/scribe_home.htm and http://www.epaosc.org/scribe

_____. 2011 or current revision. *Sampler's Guide, Contract Laboratory Program Guidance for Field Samplers*, EPA-540-R-09-03. January.

8.0 Attachments

Attachment A – Example Chain of Custody Form

© 2012CDM Federal Programs Corporation All Rights Reserved

Attachment A
Example Chain of Custody Form

CDM Smith (LAB COPY) **Chain of Custody** **No:**

DateShipped: Site #: Lab:

CarrierName: Project Code: Lab Contact:

AirbillNo: Cooler #: Lab Phone:

Sample #	Matrix/Sampler	Coll. Method	Analysis/Turnaround	Tag/Preservative/Bottles	Station Location	Collected		For Lab Use Only

Special Instructions:	Shipment for Case Complete? N
	Samples Transferred From Chain of Custody #

Items/Reason	Relinquished by	Date	Received by	Date	Time		Items/Reason	Relinquished By	Date	Received by	Date	Tim

© 2012CDM Federal Programs Corporation All Rights Reserved

Packaging and Shipping Environmental Samples

SSFL SOP 11
Revision: 0
Date: April 2012

Prepared:	D. Lange	**Technical Review:**	C. Zakowski
QA Review:	K. Zilis	**Approved and Issued:**	4/6/2012 *Signature/Date*

1.0 Objective

The objective of this technical standard operating procedure (SOP) is to outline the requirements for the packaging and shipment of environmental samples for the Santa Susana Field Laboratory (SSFL) site. Additionally, Sections 2.0 and 3.0 outline requirements for the packaging and shipping of regulated environmental samples under the Department of Transportation (DOT) Hazardous Materials Regulations, the International Air Transportation Association (IATA), and International Civil Aviation Organization (ICAO) Dangerous Goods Regulations for shipment by air and apply only to domestic shipments. This SOP does not cover the requirements for packaging and shipment of equipment (including data or bulk chemicals) that are regulated under the DOT, IATA, and ICAO. However, packaging and shipment of hazardous material and radioactive samples is not expected.

1.1 Packaging and Shipping of All Samples

This SOP applies to the packaging and shipping of all environmental samples. Samples displaying radioactivity above background concentrations will not be collected or shipped.

Note: This SOP does not address shipment of hazardous or radioactive materials. Do not ship a hazardous or radioactive material unless you have received training that meets the requirements of the Department of Energy (DOE), The Boeing Company (Boeing), CDM Smith, and the DOT.

2.0 Background

2.1 Definitions

Environmental Sample - An aliquot of sample representative of the site. This definition applies only to environmental samples that contain less than reportable quantities for any foreseeable hazardous constituents according to DOT regulations promulgated in 49 CFR - Part 172.101 Appendix A.

Custody Seal - A custody seal is a narrow adhesive-backed seal that is applied to individual sample containers and/or the container (i.e., cooler) before offsite shipment. Custody seals are used to demonstrate that sample integrity has not been compromised during transportation from the field to the analytical laboratory.

Inside Container - The container, normally made of glass or plastic, that actually contacts the shipped material. Its purpose is to keep the sample from mixing with the ambient environment.

Outside Container - The container, normally made of metal or plastic, that the transporter contacts. Its purpose is to protect the inside container.

Secondary Containment - The outside container provides secondary containment if the inside container breaks (i.e., plastic overpackaging if liquid sample is collected in glass).

Excepted Quantity - Excepted quantities are limits to the mass or volume of a hazardous material below which DOT, IATA, ICAO regulations do not apply. The excepted quantity limits are very low. Most regulated shipments will be made under limited quantity.

Limited Quantity - Limited quantity is the amount of a hazardous material exempted from DOT labeling or packaging requirements in 49 CFR. Authorized exemptions are noted under column 8A in the Hazardous Materials Table in 49 CFR 172.101.

© 2012CDM Federal Programs Corporation All Rights Reserved

Qualified Shipper - A qualified shipper is a person who has been adequately trained to perform the functions of shipping hazardous materials.

2.2 Associated Procedures

- SSFL SOP 10, *Sample Custody*

2.3 Discussion

Proper packaging and shipping is necessary to ensure the protection of the integrity of environmental samples shipped for analysis. These shipments are potentially subject to regulations published by DOT. Failure to abide by these rules places both CDM Smith and the individual employee at risk of serious fines. The analytical holding times for the samples must not be exceeded. If necessary, the samples shall be packed in time to be shipped for overnight delivery or for pick-up by the laboratory courier. Make arrangements with the laboratory before sending samples for weekend delivery.

3.0 General Responsibilities

Field Team Leader–The field team leader (FTL) is responsible for:

- Ensuring that field personnel package and ship samples in accordance with this SOP.
- Ensuring samples are shipped such that holding times can be met by the laboratory.
- Ensuring normal samples collected and QC samples are documented on the Chain of Custody (CoC).

Site Health and Safety Technician–The person who will use field screening instruments to monitor all field activities for VOCs and radiological contaminants and pre-shipment sample coolers. This person is a trained radiological technician who works under the guidance of Science Application International Corporation's (SAIC's) Certified Health Physicist (CHP).

4.0 Required Equipment

The following equipment will be needed in the field trailer to conduct sample packing and shipping:

- Site-specific plans (e.g., Field Sampling Plan [FSP] Addendum, health and safety plan)
- Insulated coolers with return address to the SSFL site
- Heavy-duty plastic garbage bags
- Plastic zip-top bags, small and large
- Clear tape
- Duct tape
- Nylon reinforced strapping tape
- Rubber bands (optional)
- Bubble wrap (optional)
- Ice in bags
- Custody seals
- Chain-of-custody record
- This End Up and directional arrow labels
- Overnight courier airbills

5.0 Procedures

5.1 Packaging Environmental Samples

Preservatives in samples are not anticipated to meet threshold criteria to be classified as hazardous materials for shipping purposes. The following steps must be followed when packing sample bottles and jars for shipment:

1. Verify the samples undergoing shipment meet the definition of "environmental sample" and are not a hazardous material as defined by DOT. Professional judgment and/or consultation with qualified persons such as the appropriate health and safety coordinator or the health and safety manager shall be observed.

2. Select a sturdy cooler in good repair. Tape any interior opening in the cooler (drain plug) from the inside to ensure control of interior contents. Also, tape the drain plug from the outside of the cooler. Line the cooler with a large heavy-duty plastic garbage bag.

3. Be sure the caps on all bottles are tight (will not leak); check to see that labels and chain-of-custody records are completed properly (SSFL SOP 10).

© 2012CDM Federal Programs Corporation All Rights Reserved

4. Place all bottles in separate and appropriately sized plastic zip-top bags and close the bags. Up to three VOA vials may be packed in one bag. Binding the vials together with a rubber band on the outside of the bag, or separating them so that they do not contact each other, will reduce the risk of breakage. Bottles may be wrapped in bubble wrap or placed into foam bottle holders.

Note: Trip blanks must be included in coolers containing VOA samples.

5. Place bubble wrap in the bottom of an empty cooler followed by a large plastic bag, and place the sample containers in the bag with sufficient space to allow for the addition of packing material between any glass containers. It is preferable to place glass sample bottles and jars into the cooler vertically. Glass containers are less likely to break when packed vertically rather than horizontally. The containers may alternatively be placed into foam holders that fit within the coolers.

6. While placing sample containers into the cooler, conduct an inventory of the contents of the shipping cooler against the chain-of-custody record. The chain-of-custody with the cooler shall reflect only those samples within the cooler.

7. Put ice in large plastic zip-top bags (double bagging the zip-tops is preferred) and properly seal. Place the ice bags on top of and/or between the samples. Several bags of ice are required (dependant on outdoor temperature, staging time, etc.) to maintain the cooler temperature at approximately 4° Celsius (C) if the analytical method requires cooling. Fill all remaining space between the bottles or cans with packing material. Securely fasten the top of the large garbage bag with fiber or duct tape.

8. The samples in the cooler must match the CoC record. Print copies of the electronic CoC form. Place one copy of the completed CoC record for the laboratory into a plastic zip-top bag, seal the bag, tape the bag to the inner side of the cooler lid. Retain a second copy of the CoC for sample management records. Close the cooler lid.

9. The cooler lid shall be secured with nylon reinforced strapping tape by wrapping each end of the cooler a minimum of two times. Attach a completed chain-of-custody seal across the opening of the cooler on opposite sides. The custody seals shall be affixed to the cooler with half of the seal on the strapping tape so that the cooler cannot be opened without breaking the seal. Complete two more wraps around with fiber tape and place clear tape over the custody seals.

10. The shipping container lid must be marked **"THIS END UP"** and arrow labels that indicate the proper upward position of the container shall be affixed to the cooler. A label containing the name and address of the shipper (CDM Smith) shall be placed on the outside of the container. Labels used in the shipment of hazardous materials (such as Cargo Only Air Craft, Flammable Solids, etc.) are not permitted on the outside of containers used to transport environmental samples and shall not be used. The name and address of the laboratory is included on the shipping label (i.e., overnight delivery service label).

11. Screen the cooler with the radiation meter before shipment and document that a background levels (at most) exist. The cooler will be surveyed by the RAD Technician to ensure that radiation flux on exterior surfaces does not exceed 0.5 mrem/hr on all sides. This survey will be documented and the results reviewed by the qualified shipper, as needed.

5.2 Packaging of Limited-Quantity Radioactive Samples

Samples containing radioactivity above background will not be collected and therefore, will not be shipped. Any exceedence of radiological screening levels (per the health and safety plan or SSFL SOP 7) will be set aside and the DOE and Boeing will be contacted.

6.0 Restrictions/Limitations

This SOP addresses the packing and shipping of non-radioactive environmental samples. Being a site that has a history of radioactive occurrences, the sample locations, samples, and coolers will be screened for radioactivity. However, CDM Smith will not handle, package, or ship samples with radioactivity. If radioactivity above background is detected, packing and shipping work will be temporarily suspended and DOE, Boeing, and the California Department of Toxic Substance Control (DTSC) will be contacted for further direction. The cooler or samples will be set aside, and work with those samples will not resume until approved by DOE or Boeing. Any effort beyond stop work will require modified SOPs.

© 2012CDM Federal Programs Corporation All Rights Reserved

7.0 References

U. S. Environmental Protection Agency. (EPA). 2007 or current revision. *Sampler's Guide, Contract Laboratory Program, Guidance for Field Samplers*, EPA-540-R-07-06.

Title 49 Code of Federal Regulations, Department of Transportation. 2005 or current revision. *Hazardous Materials Table, Special Provisions, Hazardous, Materials Communications, Emergency Response Information, and Training Requirements*, 49 CFR 172.

Title 49 Code of Federal Regulations, Department of Transportation. 2005 or current revision. *Shippers General Requirements for Shipments and Packaging*, 49 CFR 173.

© 2012CDM Federal Programs Corporation All Rights Reserved

Field Equipment Decontamination

SSFL SOP 12
Revision: 0
Date: April 2012

Prepared: R. Kaspzyk

Technical Review: C. Werden

QA Review: J. Oxford

Approved and Issued: 4/6/2012
Signature/Date

1.0 Objective

The objective of this technical standard operating procedure (SOP) is to describe the general procedures required for decontamination of non-disposable field equipment for the Santa Susana Field laboratory (SSFL) site. Given the history of radioactive material usage at SSFL, screening for radioactive materials will occur with all field operations. Decontamination of field equipment is necessary to ensure acceptable quality of samples by preventing cross-contamination. Further, decontamination reduces health hazards and prevents the spread of contaminants off site.

2.0 Background

Decontamination of equipment will occur before sampling begins and between each sample collection (for sampling equipment). All decontamination water will be collected for future disposal.

2.1 Definitions

ASTM Type II Water – Reagent grade water defined by American Standards for Testing and Measurements (ASTM) that is used in the final rinse of surfaces of contaminated equipment.

Clean – Free of contamination and when decontamination has been completed in accordance with this SOP.

Cross-Contamination – The transfer of contaminants through equipment or personnel from the contamination source to less contaminated or non-contaminated samples or areas.

Decontamination – The process of rinsing or otherwise cleaning the surfaces of equipment to rid them of contaminants and to minimize the potential for cross-contamination of samples or exposure of personnel.

Material Safety Data Sheets – These documents discuss the proper storage and physical and toxicological characteristics of a particular substance used during decontamination. These documents, generally included in site health and safety plans, shall be kept on site at all times during field operations.

Potable Water – Potable water is provided by local city sources and is safe for consumption. Chemical analysis of the water source will not be required before it is used.

Site Health and Safety Technician–The person who will use field screening instruments to monitor all field activities for VOCs and radiological contaminants and pre-shipment sample coolers. This person is a trained radiological technician who works under the guidance of Science Application International Corporation's (SAIC's) Certified Health Physicist (CHP).

Sampling Equipment – Equipment that comes into direct contact with the sample media.

Soap – Low-sudsing, non-phosphate detergent such as Liquinox™.

2.2 Associated Procedures

- SSFL SOP 2, *Surface Soil Sampling*
- SSFL SOP 3, *Subsurface Soil Sampling with Hand Auger*
- SSFL SOP 4, *Direct Push Technology Sampling*
- SSFL SOP 5, *Backhoe Trenching/Test Pits for Sample Collection*

© 2012 CDM Federal Programs Corporation All Rights Reserved

- SSFL SOP 6, *Field Measurement of Total Organic Vapors*
- SSFL SOP 7, *Field Measurement of Residual Radiation*
- SSFL SOP 13, *Guide to Handling Investigation-Derived Waste*

3.0 Responsibilities

Field Team Leader (FTL)-ensures that field personnel are trained in the performance of this procedure and that decontamination is conducted in accordance with this SOP. The FTL may also be required to collect and document rinseate samples (also known as equipment blanks) to provide quantitative verification that these procedures have been correctly implemented.

Field Team Member-performs decontamination of field sampling equipment and/or or oversees subcontractors performing decontamination activities. Ensures the procedures are followed, equipment is clean, and collects field equipment rinseate blanks.

4.0 Required Equipment

- Stiff-bristle scrub brushes
- Plastic buckets and troughs
- Portable hot-water/steam, high pressure spray cleaners
- Soap
- Nalgene or Teflon sprayers or wash bottles or 2- to 5-gallon, manual-pump sprayer (pump sprayer material must be compatible with the solution used)
- Plastic sheeting, plastic bags, and/or aluminum foil to keep decontaminated equipment clean between uses
- Disposable wipes, rags, or paper towels
- Potable water
- ASTM Type II water
- Trough or collection pool to contain wash waters duration decontamination
- Sheet plastic to place beneath trough to contain any splash water
- Gloves, safety glasses, and other protective clothing as specified in the health and safety plan
- Tools for equipment assembly and disassembly (as required)
- 55-gallon drums for temporary storage of decontamination water
- Drum labels
- Pallets for drums holding decontamination water
- Pump to transfer water to drums (as needed)

5.0 Procedures

Decontaminate all reusable equipment (non-dedicated) used to collect, handle, or measure samples before coming into contact with any sampled media or personnel using the equipment. Screen all used equipment for radioactivity before transport to the decontamination area (SSFL SOP 7). Decontaminate equipment at portable decontamination stations set up at the sampling location. Transport equipment to and from the decontamination station in a manner to prevent cross-contamination of equipment and/or area. Take precautions such as enclosing large equipment (rods) in plastic wrap while being transporting.

Construct the decontamination area so that contaminated water is either collected directly into appropriate containers (5-gallon buckets or steel wash tubs) suitable for collecting the decontamination water. If needed construct small soil berm or depression lined with plastic to collect any overspray or splash. Transfer water from the collection pool and containment area into 55-gallon drums for temporary storage. Stage decontamination water until sampling results or waste characterization results are obtained and evaluated and the proper disposition of the waste is determined (SSFL SOP 13).

Decontaminate all items that come into contact with potentially contaminated media before use and between sampling and/or drilling locations. If decontaminated items are not immediately used, cover them with either clean plastic or aluminum foil depending on the size of the item. Decontamination procedures for equipment are as follows:

© 2012 CDM Federal Programs Corporation All Rights Reserved

Field Equipment Decontamination	SSFL SOP 12 Revision: 0 Date: April 2012

General Guidelines

- Potable and ASTM Type II water will be free of all contaminants of concern.
- Decontaminated equipment will be allowed to air dry before being used.
- Equipment type, date, time, and method of decontamination along with associated field quality assurance sampling shall be recorded in the appropriate logbook.
- Gloves, boots, safety vest, safety glasses, and any other personnel protective clothing and equipment shall be used as specified in the health and safety plan.

5.1 Heavy Equipment Decontamination

The following steps will be used when decontaminating heavy equipment (i.e., backhoes):

1. Establish a decontamination area (e.g., large troughs or plastic sheeting with temporary wood bermed sides) that is large enough to fully contain the equipment to be cleaned. All decontamination areas must be upwind of the area under investigation.

2. Screen the backhoe bucket and arm for radioactivity. If measured above background, take measures to contain decontamination water separately from non-radioactive-impacted water.

3. With the heavy equipment in place, spray areas (bucket of the backhoe) exposed to contaminated media using a hand-handle sprayer. Be sure to spray down all surfaces that contact soil.

4. Use brushes, soap, and potable water to remove dirt whenever necessary.

5. Remove equipment from the decontamination pool and allow it to air dry before returning it to the work site.

6. After decontamination activities are completed, collect all contaminated wastewater, plastic sheeting, and disposable gloves, boots, and clothing in separate containers or receptacles (i.e., solids and liquids). A decontamination area may be used for multiple day/weeks provided the containment integrity is maintained. All receptacles containing contaminated items must be properly labeled for disposal. Liquids must be separated from solids and drummed.

5.2 Downhole Equipment Decontamination

Downhole equipment includes rods, stems, etc. Follow these steps when decontaminating this equipment:

1. Set up a centralized decontamination area (e.g., large trough of plastic bermed area), if possible. This area shall be set up to collect contaminated rinse waters and to minimize the spread of airborne spray.

2. Set up a “clean” area upwind of the decontamination area to receive cleaned equipment for air-drying. At a minimum, clean plastic sheeting must be used to cover tables or other surfaces on which decontaminated equipment is to be placed. All decontamination areas shall be upwind of any areas under investigation.

3. Screen all equipment for radioactivity before decontamination. If measured above background, take measures to contain decontamination water separately from non-radioactive-impacted water.

4. Place the object in a 5-gallon bucket or tub for detergent wash. If needed, longer equipment may be placed on aluminum foil or plastic-covered wooden sawhorses or other supports. The objects to be cleaned shall be at least 2 feet above the ground to avoid splash back when decontaminating.

5. Using soap and potable water wash the contaminated equipment. When using hand-handle sprayers aim nozzle downward to avoid spraying outside the decontamination area. Be sure to spray inside corners and gaps especially well. Use a brush, if necessary, to dislodge dirt.

6. Move the equipment to a second bucket and rinse the equipment using clean, potable water.

© 2012 CDM Federal Programs Corporation All Rights Reserved

7. Using a suitable sprayer, conduct a final rinse of the equipment thoroughly with ASTM Type II water.

8. Remove the equipment from the decontamination area and place in a clean area upwind to air dry.

9. After decontamination activities are completed, collect all contaminated wastewaters, plastic sheeting, and disposable gloves, boots, and clothing in separate containers or receptacles. All receptacles containing contaminated items must be properly labeled for disposal. Liquids must be separated from solids and drummed. Any radioactive decontamination water must be contained in separate drums.

5.3 Sampling Equipment Decontamination

Follow these steps when decontaminating sampling equipment:

1. Set up a decontamination line (e.g., buckets or trough). The decontamination line shall progress from "dirty" to "clean." A clean area shall be established upwind of the decontamination wash/rinse activities to dry the equipment. At a minimum, clean plastic sheeting must be used to cover the tables or other surfaces that the decontaminated equipment is placed for drying.

2. Disassemble any items that may trap contaminants internally. Do not reassemble the items until decontamination and air drying are complete.

3. Wash the items with potable water and soap using a stiff brush as necessary to remove particulate matter and surface films.

4. Thoroughly rinse the items with potable water.

5. Rinse the items thoroughly using ASTM Type II water.

6. Allow the items to air dry completely.

7. After drying, reassemble the parts as necessary and wrap the items in clean plastic wrap or in aluminum foil.

8. After decontamination activities are completed, collect all contaminated waters, plastic sheeting, and disposable personal protective equipment. Separate solid waste from liquid investigation-derived waste. Place solid water items in trash bags for municipal disposal. Liquids must be separated from solids and drummed. Any radioactive decontamination water must be contained in separate drums. Refer to site-specific plans for labeling and waste management requirements.

5.4 Waste Disposal

Refer to site-specific plans and SSFL SOP 13 for waste disposal requirements. The following are guidelines for disposing of wastes:

- All wash water, rinse water, and decontamination solutions that have come in contact with contaminated equipment are to be handled, packaged (55-gallon drums), labeled, marked, stored, and disposed of as investigation-derived waste.
- Small quantities of decontamination solutions may be allowed to evaporate to dryness.
- Unless otherwise required, plastic sheeting and disposable protective clothing may be treated as solid, nonhazardous waste and placed in trash bags for disposal.
- Waste liquids shall be sampled, analyzed for contaminants of concern in accordance with disposal regulations, and disposed of accordingly.

6.0 Restrictions/Limitations

If the field equipment is not thoroughly rinsed and allowed to completely air dry before use, volatile organic residue, which interferes with the analysis, may be detected in the samples. The occurrence of residual organic solvents is often

© 2012 CDM Federal Programs Corporation All Rights Reserved

dependent on the time of year sampling is conducted. In the summer, volatilization is rapid, and in the winter, volatilization is slow.

7.0 References

American Society for Testing and Materials (ASTM). 2002. *Standard Practice for Decontamination of Field Equipment at Nonradioactive Waste Sites*, ASTM D5088-02. January 10.

U. S. Environmental Protection Agency. 1987. *A Compendium of Superfund Field Operations Methods*, EPA/540/P-87/001.1.

© 2012 CDM Federal Programs Corporation All Rights Reserved

Guide to Handling Investigation-Derived Waste

SSFL SOP 13
Revision: 0
Date: April 2012

Prepared: R. Kaspzyk

Technical Review: C. Werden

QA Review: J. Oxford

Approved and Issued: 4/6/2012
Signature/Date

1.0 Objective

This technical standard operating procedure (SOP) presents guidance for the management of investigation-derived waste (IDW) generated at the Santa Susana Field Laboratory (SSFL) site during soil sampling, trenching, and equipment decontamination activities. The primary objectives for managing IDW during field activities include:

- Leaving the site in no worse condition than existed before field activities
- Removing wastes that pose an immediate threat to human health or the environment
- Segregating radiological wastes above background or "permissible" concentrations
- Complying with federal, state, local, regulations
- Minimizing the quantity of IDW

2.0 Background

2.1 Definitions

Hazardous Waste - Discarded material that is regulated listed waste, or waste that exhibits ignitability, corrosivity, reactivity, or toxicity as defined in 40 CFR 261.3 or state regulations.

Investigation-Derived Wastes - Discarded materials resulting from field activities such as sampling, surveying, drilling, excavation, and decontamination processes that, in present form, possess no inherent value or additional usefulness without treatment. Wastes will be personal protective equipment, (e.g., nitrile gloves, paper towels, polyethylene sheeting) and decontamination fluids that may be classified as hazardous or nonhazardous.

Mixed Waste - Any material that has been classified as both hazardous and radioactive.

Radioactive Wastes - Discarded materials that are contaminated with radioactive constituents with specific activities in concentrations greater than the latest regulatory criteria (i.e., 10 CFR 20).

Treatment, Storage, and Disposal Facility (TSDF) - Permitted facilities that accept hazardous waste shipments for further treatment, storage, and/or disposal. These facilities must be permitted by the U.S. Environmental Protection Agency (EPA) and appropriate state and local agencies.

2.2 Discussion

Field investigation activities result in the generation of waste materials that may be characterized as hazardous or radioactive. IDWs may include solutions from decontaminating sampling equipment; and other wastes or supplies used in sampling and testing potentially hazardous or radiological contaminated material. Personal protective equipment (PPE) and other solid waste (paper towels, plastic sheeting, etc) are not considered IDW. DPT cuttings, excess sample spoils, and excavated soil will be returned to the borehole/excavation and are not considered IDW.

3.0 General Responsibilities

Field Team Leader-The field team leader (FTL) is responsible for ensuring that field personnel conduct field activities in accordance with this SOP and the Field Sampling Plan (FSP) Addendum.

Field Team Members-Field team members are responsible for implementing this SOP and communicating any unusual or unplanned condition to the FTL's attention.

© 2012CDM Federal Programs Corporation All Rights Reserved

Site Health and Safety Technician–The person who will use field screening instruments to monitor all field activities for VOCs and radiological contaminants and pre-shipment sample coolers. This person is a trained radiological technician who works under the guidance of Science Application International Corporation's (SAIC's) Certified Health Physicist (CHP).

4.0 Required Equipment and Handling

4.1 IDW Containment Devices

Currently, the anticipated IDW containment device is:

- Department of Transportation (DOT)-approved 55-gallon steel containers (drums)

4.2 IDW Container Labeling

An "IDW Container" label shall be applied to each drum using indelible marking. Labeling or marking requirements for IDW are as detailed below.

- The Site Health and Safety Technician will screen all containers for radioactivity using hand-held field instruments.
- Include the following information on labels and markings: project name, generation date, location of waste origin, container identification number, sample number (if applicable), and contents (i.e., decontamination water).
- Apply each label or marking to the upper one-third of the container at least twice, on opposite sides.
- Position labels or markings on a smooth part of the container. The label must not be affixed across container bungs, seams, ridges, or dents.
- Use weather-resistive material for labels and markings and permanent markers or paint pens capable of enduring the expected weather conditions. If markings are used, the color must be easily distinguishable from the container color.
- Secure labels in a manner to ensure that they remain affixed to the container.

Labeling or marking requirements for hazardous (or radioactive) IDW expected to be transported offsite must be in accordance with the requirements of 49 CFR 172 (not anticipated for this work). Wastes determined to be hazardous or radioactive will be staged onsite until disposal options are determined by Department of Energy (DOE) or The Boeing Company (Boeing). Upon generation and containment and prior to transport, DOE, Boeing, and the California Department of Toxic Substance Control (DTSC) will be immediately notified of the occurrence. Contact information is provided in the health and safety plan.

4.3 IDW Container Movement

Predetermine staging areas for IDW containers in accordance with SSFL requirements. Determine the methods and personnel required to safely transport IDW containers to the staging area before field mobilization. Handling and transport equipment will be consistent with the associated weight for both lifting and transporting. Transportation of IDW containers offsite via a public roadway is prohibited unless 49 CFR 172 requirements are met.

Wastes determined to be hazardous or radioactive will be handled as directed by DOE or Boeing and segregated from standard IDW and solid wastes.

4.4 IDW Container Storage

Stage containerized IDW awaiting results of chemical analysis at a pre-determined location on the SSFL site. Store containers such that the labels can be easily read. Provide a secondary/spill container for liquid IDW storage (e.g., steel drums shall not be stored in direct contact with the ground).

5.0 Procedures

All liquid IDW generated at the site will be disposed offsite. The field screening and chemical analyses will determine the ultimate disposition of the waste. Formal plans for the management of IDW will be determined by CDM Smith and submitted to DOE, Boeing, and DTSC for approval. Interim management of IDW is discussed below.

5.1 Collection for Offsite Disposal

Radiological screening and laboratory analysis are required before sending any IDW to an offsite TSDF or to a publicly

© 2012CDM Federal Programs Corporation All Rights Reserved

owned treatment works (POTW). Manifests are required to accompany any IDW determined to be hazardous, and DOE will direct the handling of this material. Arrange with DOE and/or Boeing who are responsible for the site and signing as generator on any waste profile and all manifests or bill of ladings; it is CDM Smith's policy not to take ownership of the waste, but may sign waste profiles or manifests on behalf of DOE or Boeing, as an authorized contractor. Use permitted TSDFs and transporters for the respective wastes. Non-bulk containers (e.g., drums) must have a DOT-approved label affixed to the container and all required associated placard stickers before leaving SSFL for an offsite TSDF. Include information as required in 49 CFR 172.

5.1.1 Aqueous Liquids

Store used decontamination fluids in appropriate containers (e.g., 55-gallon drums) at a pre-designated staging area at SSFL. Prior to being disposed offsite by a disposal vendor, ship a sample of the fluids for laboratory analysis.

5.2.2 Disposable PPE and Other Solid Waste

Dispose of personal protective equipment and other solid waste (paper towels, plastic, etc.) offsite as solid waste. After screening for radioactivity, these wastes may be contained in standard plastic trash bags and placed in trash cans.

6.0 Restrictions/Limitations

The project managers will determine the most appropriate disposal option for solid waste and used decontamination fluids. Parameters to consider, especially when determining the level of protection, include the volume of IDW and the level of contaminants present in the surface and subsurface soils. Under no circumstances will IDW materials be stored in a site office or warehouse.

7.0 References

Title 49 Code of Federal Regulations, Department of Transportation. 2005 or current revision. *Hazardous Materials Table, Special Provisions, Hazardous, Materials Communications, Emergency Response Information, and Training Requirements*, 49 CFR 172.

U. S. Environmental Protection Agency (EPA).1990. *Low-Level Mixed Waste: A RCRA Perspective for NRC Licensees*, EPA/530-SW-90-057. August

_____. January 1992. *Guide to Management of Investigation-Derived Wastes*, 9345.3-03FS.

© 2012CDM Federal Programs Corporation All Rights Reserved

Geophysical Survey	SSFL SOP 14 Revision: 0 Date: April 2012

Prepared:	C. Werden	**Technical Review:**	J. Plevniak
QA Review:	J. Oxford	**Approved and Issued:**	4/6/2012 *Signature/Date*

1.0 Objective

The purpose of this technical standard operating procedure (SOP) is to introduce the procedures for non-invasive geophysical investigations in areas suspected of being used for disposal of debris or where landfill operations may have been conducted. Specifics of the geophysical surveys will be discussed in the Geophysical Survey Field Sampling Plan Addendum. Geophysical methods that will be used to accurately locate and record buried geophysical anomalies are:

- Total Field Magnetometry (TFM)
- Frequency Domain Electromagnetic Method (FDEM)
- Ground Penetrating Radar (GPR)

TFM and FDEM will be applied to all areas of interest while GPR will be applied only to areas of interest that require further and/or higher resolution of geophysical anomaly. The geophysical investigation (survey) will be conducted by geophysical subcontractor personnel trained, experienced, and qualified in shallow subsurface geophysics necessary to successfully perform any of the above geophysical methods. CDM Smith will provide oversight of the geophysical contractor.

2.0 Background

2.1 Discussion

This SOP is based on geophysical methods employed by US Environmental Protection Agency's (EPA) subcontractor Hydrogeologic Inc. (HGL) while conducted geophysical surveys of portions of Area IV during 2010 and 2011. The Data Gap Investigation conducted as part of Phase 3 identified additional locations of suspected buried materials not surveyed by HGL. To be consistent with the recently collected subsurface information, HGL procedures are being adopted.

The areas of interest and survey limits will be determined prior to field mobilization. The rationale for selecting the specific geophysical instrument, investigation method, and area of interest is detailed in the Field Sampling Plan (FSP) Addendum. In addition, all SOPs will be on hand with the field sampling team.

2.2 Associated Procedures

- SSFL SOP 5, *Backhoe Trenching/Test Pits for Sample Collection*
- SSFL SOP 6, *Field Measurement of Total Organic Vapor*
- SSFL SOP 7, *Field Measurement of Residual Radiation*
- SSFL SOP 8, *Field Data Collection Documents, Content, and Control*

3.0 General Responsibilities

Field Team Leader-The field team leader (FTL) is responsible for oversight of the geophysical subcontractor and ensuring that survey work is conducted in accordance with this SOP.

Site Health and Safety Technician–The person who will use field screening instruments to monitor all field activities for VOCs and radiological contaminants and pre-shipment sample coolers. This person is a trained radiological technician who works under the guidance of Science Application International Corporation's (SAIC's) Certified Health Physicist (CHP).

4.0 Required Equipment

- Appropriate project documents (including FSP Addendum and health and safety plan)
- Personal protective clothing and equipment (there may be limitations for steel-toed boots and geophysical equipment)

© 2012 CDM Federal Programs Corporation All Rights Reserved

- GPS unit for recoding coordinates
- Field logbook
- Pin flags and/or wooden stakes
- 300 foot tape measure
- Fluorescent spray paint
- Equipment operation manuals

5.0 Procedures

5.1 Site Reconnaissance

The FTL will perform a site reconnaissance of the area of interest to identify features that would suggest ground disturbance and further define the geophysical survey boundaries. Mounding or hummocky ground surface and the presence of surface debris and ferrous material will be noted. These features will be marked with a wooden stake, surveyor's flag, or nail and whisker, and their location recorded with a GPS unit. All surface metal such as scrap metal, fences, above ground pipes and tanks, manholes, and signposts, will be mapped and recorded using a GPS unit. Radiological screening will occur at each area of interest scheduled for a geophysical survey.

5.2 Grid Layout

Areas of interest will be divided into 100-foot by 100-foot grids. A wooden stake placed at the southwest corner of each grid will be used to uniquely identify each grid. A 300-foot measuring tape will be used to measure the north and south sides of each grid. North to south oriented traverse lines will be marked starting from the southwest corner of each grid. Geophysical data will be collected along these traverse lines.

5.3 Data Acquisition

5.3.1 Total Field Magnetometry (TFM)

The TFM system consists of two instruments, the Geometrics G858 cesium vapor magnetometer (CVM) used for area of interest measurements and the G856 proton procession magnetometer (PPM) for base station correction. TFM is useful for identifying ferrous metal objects at shallow to moderately deep depths as well as mapping subtle changes in magnetic properties of soil.

To monitor the earth's magnetic field, which varies in time, PPM base station data will be collected in automatic mode with a total magnetic field reading made every 10 seconds. The PPM base station will be set up near the SSFL quality assurance/quality control (QA/QC) area (described in Section 5.5). The sensor will be attached to a pole at a height of 6 feet above ground surface and oriented due north. Base station readings will be recorded prior to field data collection, in the middle of the day and at the end of the day to ensure that the PPM is working properly. The entire day's data will be recorded and stored in the G856 internal logger. Data will be downloaded from the internal logger at the end of each day.

Total magnetic field at each area of interest will be measured using the CVM. Because the size of the area of interest will vary by location, the Geophysical Survey Field Sampling Plan Addendum will describe the spacing of transects and grids. Nominally selected areas may be surveyed using 100-foot by 100-foot grids divided into 10-foot spaced transects and marked in the field using traffic cones. Each transect will be traversed until the grid is completely surveyed. Tie lines will be used as appropriate to adjust levels from one survey line to the next.

The CVM will be set to record 10 cycles per second and an AG-132 GPS unit will be attached to the CVM. Data will be stored in the G858 internal data logger. The CVM will carry two sensors (gradiometer mode) mounted in parallel recording data simultaneously and perpendicular to the ground at a height of about 3 feet. The operator will remove all metal from his persons prior to performing the survey and will ensure the proper orientation of the sensors. The operator will check battery level and the GPS and the sensor signal strength. The operator will monitor the GPS and signal data stream during the survey using the G858 liquid crystal display. Data will be downloaded from the data logger at the end of each day.

The CVM survey total magnetic field data will be corrected for temporal changes in Earth's magnetic field (diurnal drift) during the period of the survey. The diurnal drift correction will be made by subtraction of the variations measured by the PPM at the base station from the CVM survey total magnetic field data. The CVM gradiometer data requires no diurnal corrections because the diurnal changes affect both sensors equally.

A diurnal drift correction will be made to the TFM data. The gradiometer data automatically removes regional magnetic

© 2012 CDM Federal Programs Corporation All Rights Reserved

gradient and increases resolution of anomalies. The need for additional filtering of the TFM and gradiometer data will be determined by the geophysicist interpreting the data and cannot be specified at this time. The data processing and assumptions will be provided by the CDM subcontractor performing the geophysical subcontractor and will be described in greater detail in the Geophysical Survey Field Sampling Plan Addendum.

5.3.2 Frequency Domain Electromagnetic Method (FDEM)

Mapping of shallow disposal pits, fill areas, utility lines, and larger metallic objects using conductivity measurements will be accomplished using the FDEM system, the Geonics EM-31 standard and EM-31 short. The EM-31 short will be used on steep, hilly terrain. The EM-31 will be set to record terrain conductivity at an interval of five cycles per second. Location information will be obtained using an AG-114 GPS unit; conductivity and GPS data will be recorded on an Allegro handheld personal computer. Data will be downloaded at the end of each day.

Terrain conductivity at each area of interest will be measured using the EM-31. Nominally, 100-foot by 100-foot grid will be divided into 5-foot spaced transects and marked in the field using traffic cones. However, spacing may vary based on the size of the area and objectives stated in the Geophysical Survey Field Sampling Plan Addendum. Each transect will be traversed until the grid is completely surveyed.

The operator will remove all metal from his body prior to conducting the survey. The Operator will check the GPS data stream and perform an EM-31 function test, and ensure that the coils are approximately 3 feet above the ground and oriented parallel with the ground. The operator will ensure proper function of the EM-31 and GPS by monitoring the liquid crystal display of the Allegro handheld personal computer.

5.3.3 Ground Penetrating Radar (GPR)

GPR will be used to locate utilities, USTs, metallic and non-metallic containers, and boundaries of burial trenches to a higher resolution that that obtained using the TFM or FDEM systems. GPR uses pulsed, high frequency signals (i.e., radio waves) transmitted into the ground using an antenna. The sample antenna receives the electromagnetic waves reflected from materials with differing dielectric properties. The data is recorded by the Noggin 250 Smart Cart instruments digital video logger (DVL).

An odometer will be attached to the Noggin 250 Smart Cart and data will be recorded at a rate of 1 cycle per 2 inches. Data will be recorded using the DVL and will be downloaded at the end of each day.

When higher resolution is required, the GPR will be used at areas of interest or an anomaly. The 100-foot by 100-foot grid will be divided into nominally 2-foot spaced transects and marked in the field using traffic cones. The specific spacing may vary depending on the size of the study unit and the objectives stated in the Geophysical Survey Field Sampling Plan Addendum. Each transect will be traversed until the grid is completely surveyed.

To ensure proper operation of the GPR system, the operation will monitor the line length and cross-section on the DVL.

5.4 Navigation and Global Positioning System (GPS)

To properly locate and record geophysical investigations positions and anomalies, four different global positioning system (GPS) devices will be used:

- Trimble AG-114 and AG-132 – used with EM-31 and CVM
- Trimble Handheld GeoXH and Real Time Kinematic – used for grid setup, surface material identification, and ground truthing.

The geodetic datum will be the California State Plane Coordinate System, North American Datum 1983 Zone 5, converted from the World Geodetic System 84 geographic (north latitude, west longitude) datum.

5.5 Quality Assurance/Quality Control

5.5.1 Control Evaluation Area

© 2012 CDM Federal Programs Corporation All Rights Reserved

The effectiveness of the use of the CVM, EM-31, and GPR to detect buried metallic objects under actual site conditions will be demonstrated using a performance test plot established by HGL. The test plot includes specific locations of buried debris that was used by HGL as part of its Area IV geophysical surveys. Instruments used to conduct the Phase 3 surveys will be used over the test plot to check instrument responses. The data will be compared with that collected by HGL to demonstrate instrument performance. Corrections will be made to instrument performance where the readings do not match.

In addition, the QA/QC control evaluation area constructed by HGL in Subarea 5D-North in an undisturbed area free of buried metal and cultural interferences will be used to obtain background readings. The area consists of an instrument check base station and two evaluation test strips (a baseline and seeded line). Information pertaining to the control evaluation area is included in the EPA Santa Susana Field Laboratory Geophysical Report (HGL 2011).

The EM-31 and CVM will be evaluated each morning in the QA/QC control evaluation area as follows:

- Static Test – three minute stationary test conducted in the instrument check base station with EM-31 or CVM recording data. The operator will shake and pull the cables to simulate field conditions.
- Baseline Test – motion test conducted over the baseline evaluation test strip using EM-31 or CVM recording data.
- Seeded Line Test – motion test conducted over the seeded line evaluation test strip using EM-31 or CVM recording data.

The test data will be reviewed during data collection and following data collection. CDM Smith and the subcontractor will evaluate the test data to determine if the equipment was functioning properly and that the target detection capabilities of the instruments were consistent with the objectives/standards of the investigation.

5.5.2 Daily Instrument Checks

All geophysical instruments are calibrated at the factory and no field calibration will be necessary. Daily instrument field checks will be performed as recommended by the manufacturer. The functional and quality checks for each instrument are described below. Refer to the manufacturer's operation manual for specific procedures for each instrument.

<u>CVM</u> – Following setup of the instrument and before operating the CVM the following functions will be checked to ensure proper operation:

- Battery – batteries will be checked to ensure that they are fully charged.
- Signal Strength – Prior to operating the CVM, the sensors signal strength will be operating at 25 percent or greater full signal strength.
- GPS Acquisition – Prior to operating the CVM, the GPS chat mode will be checked to ensure that unit is functioning properly and receiving a signal.

<u>PPM</u> – The following functional tests will be performed:

- Synchronization of instrument time clocks – CVM and PPM clocks will be synchronized to the second. Record day and time.
- Reading Check – Record ambient magnetic field.
- Tuning – Tune instrument to 47,500 nanoTesla ambient field and maintain between 4.0 and 8.0 signal strength.
- Time – Record real time and the time on the PPM.

<u>EM-31 Standard and EM-31 Short</u> – Prior to each day of testing, during the midday function test, and at the completion of each day's geophysical activities, several functional tests and nulling of the I component (measure of the "quality" of the conductive materials within the volume investigated) will be conducted at the instrument check base station. The following information will be recorded daily:

- Battery Check – record at beginning of day and prior to connecting to receiver. Batteries should read above 4.7 volts.
- Zero in Test – record at beginning of day and prior to connecting to receiver. The Q interval (measure of the

© 2012 CDM Federal Programs Corporation All Rights Reserved

average bulk terrain conductivity sampled over a volume of earth to a maximum depth proportional to the coil spacing and transmission frequency of the instrument) is required to be between -1.000 and 1.000. Adjust instrument as necessary.

- Nulling – record at beginning and end of each day. The I component should be adjusted to 0.000 and within -0.003 and 0.003. Check and adjust frequently throughout the day.
- Phase Test – record at the beginning of the day and during the midday function test. The Q value is required to be 0.100 between two course adjustment settings.
- Sensitivity Test – record at the beginning of the day and during midday function test.
- Q and I Values – record at the beginning of the day and end of the day. The Q and I values will be recorded while EM-31 is in North-South orientation and in East-West orientation.
- GPS Acquisition – before performing geophysical operations, check GPS signal and data acquisition system.

Geophysical and GPS data will be downloaded from the recording unit to an external computer at the end of each day. The data will be reviewed for quality and accuracy. Issues with geophysical or GPS data will be noted and corrective actions will be developed if necessary.

5.5.3 Ground Truthing

Grounding truthing will be performed to verify or eliminate an instrument response anomaly. Ground truthing may include additional site reconnaissance, additional magnetic locator(s), and other line of evidence observations used to support or eliminate the anomaly and further investigation action(s). If an anomaly is verified, its boundaries, type, and location will be incorporated into the SSFL geographic information system.

5.6 Reporting

Geophysical investigation will include:

- Record of instrument calibration in accordance with manufacturer's instructions.
- Conduct and document replicate measurements so that measurement precision can be established.
- Review of graphical data during field activities to determine that the quality is adequate, and whether the survey results appear to be consistent with geological concepts of the area of interest.
- Conduct interim, real-time scrutiny of the data to identify any technical difficulties, and notify CDM Smith of any quality problems and corrective actions taken.
- Identification of utilities and subsurface features will be marked by the subcontractor at the surface using field markings (paint), flags, or wooden stakes. A copy of the field-marked map will be provided to CDM Smith at the end of the day that the surveys are completed.
- Site sketches will reference permanent landmarks so that locations can be determined at a later date in the event that field markings, flags, or stakes have been obliterated or removed.
- Iso-intensity contour maps of the TFM and FDEM data will be prepared and included in the report
- Field notes and maps will be provided to CDM Smith at the end of the day that the surveys are completed (operator, line and trace designation, equipment reference, antenna frequency, and profile image in hardcopy format).
- Electronic record of all geophysical survey and GPS data.
- Letter format report(s) providing a project narrative and summarizing the area(s) surveyed, technology used, and the findings. Attachments to the letter report will include copies of the field logbook notes, hand-drawn site sketches, electronic survey records, and quality control data and level of quality of the data.

6.0 Restrictions/Limitations

All geophysical methods have limitations. The FTL and technical staff must work with the subcontractor to understand the limitations of various data collection techniques. Limitations typically are associated with interferences (both surface and underground) that result in anomalous reading/results.

7.0 References

U.S. Environmental Protection Agency. 1997. *Expedited Site Assessment Tools For Underground Storage Tank Sites: A*

© 2012 CDM Federal Programs Corporation All Rights Reserved

Guide For Regulators. EPA 510-B-97-001. March.

_____. 1993b. *Use of Airborne, Surface, and Borehole Geophysical Techniques at Contaminated Sites: A Reference Guide.* EPA/625/R-92/007. Office of Research and Development, Washington, DC

© 2012 CDM Federal Programs Corporation All Rights Reserved

Photographic Documentation of Field Activities

SSFL SOP 15
Revision: 0
Date: April 2012

Prepared: A. Herrington

Technical Review: C. Werden

QA Review: J. Oxford

Approved and Issued: 4/6/2012
Signature/Date

1.0 Objective

The purpose of this technical standard operating procedure (SOP) is to provide standard guidelines and methods for photographic documentation. All photography should be digital – camera and/or video – and document field activities and site features (geologic formations, core sections, lithologic samples, general site layout, etc.). This SOP is intended for circumstances when formal photographic documentation is required.

All photography at SSFL is highly restricted. The use of cameras or video equipment at the SSFL site requires a permit secured through the primary site manager – The Boeing Company (Boeing). Unpermitted photography is strictly prohibited.

2.0 Background

2.1 Definitions

Standard Reference Marker - A standard reference marker is a reference marker that is used to indicate a feature size in the photograph and is a standard length of measure, such as a ruler, meter stick, etc. In limited instances, if a ruled marker is not available or its use is not feasible, it can be a common object of known size placed within the visual field and used for scale.

2.2 Associated Procedures

- SSFL SOP 2, *Surface Soil Sampling*
- SSFL SOP 3, *Subsurface Soil Sampling with Hand Auger*
- SSFL SOP 4, *Direct Push Technology Sampling*
- SSFL SOP 5, *Backhoe Trenching/Test Pits for Sample Collection*
- SSFL SOP 8, *Field Data Collection Documents, Content, and Control*
- SSFL SOP 14, *Geophysical Survey*

2.3 Discussion

Photographs taken during field investigations are used as an aid in documenting and describing site features, sample collection activities, equipment used, and possible lithologic interpretation. This SOP provides basic details for taking photographs during fieldwork. The use of a photographic logbook or log form and standardized entry procedures are also outlined. In addition, all SOPS will be on hand with the field sampling team.

3.0 General Responsibilities

Field Team Leader-The field team leader (FTL) is responsible for ensuring that the format and content of photographic documentation are in accordance with this procedure. The FTL is also responsible for supporting decisions of items to be photographed - specific situations, site features, or operations that the photographer will be responsible for documenting.

Photographer-The photographer is one of the field crew. The photographer is responsible for maintaining a logbook or photographic log form per Sections 5.1 and 5.2 of this SOP.

4.0 Required Equipment

A general list of equipment that may be used:

- 35mm digital camera
- Standard reference markers

© 2012CDM Federal Programs Corporation All Rights Reserved

- Logbook
- Indelible black or blue ink pen
- Extra batteries for 35mm camera
- Storage medium (disks or cards) for digital camera

5.0 Procedures

5.1 Documentation

Use a photographic log form and/or project specific logbook to log and document photographic activities. Review SSFL SOP 8.

5.2 Operation

5.2.1 General Photographic Activities in the Field

The following sections provide general guidelines that should be followed to visually document field activities and site features using digital cameras and video equipment. Listed below are general suggestions that the photographer should consider when performing activities under this SOP:

- The photographer should be prepared to make a variety of shots, from close-up to wide-angle. Many shots will be repetitive in nature or format, especially close-up site feature photographs.
- The lighting for sample and feature photography should be oriented toward a flat condition with little or no shadow. Or, a flash may be used.
- Digital cameras have multiple photographic quality settings. A camera that obtains a higher resolution (quality) has a higher number of pixels and will store less photographs per digital storage medium.

5.2.2 General Guidelines for Still Photography

Caption Information

All photographs will have a full caption on a photo log sheet. The caption should contain the following information (digital photographs should have a caption added after the photographs are downloaded):

- Date and time
- Direction (if applicable)
- Photographer
- Description of activity/item shown (e.g., name of facility/site, specific project name, project number)
- Any other relevant information

When possible, a standard reference marker should be used in all documentary visual media. While the standard reference marker will be predominantly used in close-up feature documentation, inclusion in all scenes should be considered.

Digital media should be downloaded at least once each day to a personal computer; the files should be in either “JPEG” or “TIFF” format. Files should be renamed at the time of download to correspond to the logbook. It is recommended the electronic files be copied to a compact disc for backup.

Close-Up and Feature Photography

Any close-up photographs should include a standard reference marker of appropriate size as an indication of the feature size. Feature samples, core pieces, and other lithologic media should be photographed as soon as possible after they have been removed from their *in situ* locations. This enables a more accurate record of their initial condition and color.

Site Area Photography

Site area and background photography is not allowed without prior permission of Boeing.

Panoramic

Panoramic photography is not allowed without prior permission of Boeing.

5.2.3 Photographic Documentation

Photographic activities must be documented in a photographic log or in a section of the field logbook. The photographer will be responsible for making proper entries.

© 2012CDM Federal Programs Corporation All Rights Reserved

Photographic Documentation of Field Activities	SSFL SOP 15 Revision: 0 Date: April 2012

In addition to following the technical standards for logbook entry as referenced in SSFL SOP 8, the following information should be maintained in the appropriate logbook:

- Photographer name
- If required, an entry shall be made for each new roll control number assigned
- Sequential tracking number for each photograph taken (the camera-generated number may be used)
- Date and time (military time)
- Location
- A description of the activity/item photographed
- Record as much other information as possible to assist in the identification of the photographic document

5.3 Post Operation

5.3.1 Documentation

At the end of each day's photographic session, the photographer(s) will ensure that the field logbook (in accordance with SSFL SOP 8) and/or photographic log is complete.

5.3.2 Archive Procedures

- Photographs and the associated digital media will be submitted to the project files and handled according to contract records requirements. The project manager will ensure their proper distribution.
- Completed pages of the appropriate logbook will be copied weekly and submitted to the project files.

6.0 Restrictions/Limitations

This document is designed to provide a set of guidelines for the field amateur photographer to ensure that an effective and standardized program of visual documentation is maintained.

Note: Photography is restricted at SSFL; a camera permit from Boeing is required.

7.0 References

No references were used to develop this SOP.

© 2012CDM Federal Programs Corporation All Rights Reserved

Control of Measurement and Test Equipment

SSFL SOP 16
Revision: 0
Date: April 2012

Prepared: R. Kaspzyk

Technical Review: C. Zakowski

QA Review: J. Oxford

Approved and Issued: 4/6/2012
Signature/Date

1.0 Objective

The objective of this technical standard operating procedure (SOP) is to establish the baseline requirements, procedures, and responsibilities inherent to the control and use of all measurement and test equipment (M&TE; e.g., hand-held field monitoring equipment, global positioning system (GPS) unit) for the Santa Susana Field Laboratory (SSFL) site.

2.0 Background

2.1 Definitions

Requisitioner – The person responsible for ordering the leased or purchased equipment.

Traceability – The ability to trace the history, application, or location of an item and like items or activities by means of recorded identification.

2.2 Associated Procedures

- SSFL SOP 6, *Field Measurement of Total Organic Vapors*
- SSFL SOP 7, *Field Measurement of Residual Radiation*
- SSFL SOP 8, *Field Data Collection Documents, Content, and Control*
- Manufacturer's operating and maintenance and calibration procedures

2.3 Discussion

All M&TE used will be rented or leased from an outside vendor, or purchased. It is essential that measurements and tests resulting from the use of equipment be of the highest accountability and integrity. The equipment user should completely understand the operational instructions and comply with the specifications in the manufacturer's operations and maintenance manual and follow calibration procedures and in accordance with the Field Sampling Plan (FSP) Addendum.

3.0 Responsibilities

All staff with direct control and/or use of M&TE are responsible for being knowledgeable of and understanding and implementing the requirements contained herein. In addition, all field staff will be required to review the FSP Addendum, particularly as where the Addendum affects this SOP. It is possible that a variance from this SOP be identified as part of the Data Gap Investigation which would be described in the FSP Addendum.

The field team leader (FTL) or designee (equipment coordinator, quality assurance coordinator, etc.) is responsible for initiating and tracking the requirements contained herein.

4.0 Requirements for M&TE

- Determine and implement M&TE-related project-specific requirements.
- Follow the maintenance and calibration procedures when using M&TE.
- Obtain the maintenance and calibration procedures if they are missing or incomplete.
- Attach or include the maintenance and calibration procedures with the M&TE.
- Prepare and record maintenance and calibration in an equipment log or a field log as appropriate (Attachment A).
- Maintain M&TE records.
- Label M&TE requiring routine or scheduled calibration (when required).
- Perform calibration using the appropriate procedure and calibration standards; maintenance will be discussed with the supplier before conduct.

© 2012 CDM Federal Programs Corporation All Rights Reserved

- Identify and take action on nonconforming M&TE.

5.0 Procedures

5.1 Obtain the Operating and Maintenance and Calibration Documents

For leased equipment, the requisitioner will request the maintenance and calibration procedures, the latest calibration record, and the calibration standards certification be provided to CDM Smith. If this information is not delivered with the M&TE, ask the procurement division to request it from the vendor.

5.2 Prepare and Record Maintenance and Calibration Records

The FTL or designee will record the initial daily maintenance and calibration events in a field logbook. Subsequent maintenance and calibration events will be reported to the FTL and recorded at the end of the each day.

5.3 Operating, Maintaining, or Calibrating an M&TE Item

The FTL or designee and user must operate, maintain, and calibrate M&TE in accordance with the maintenance and calibration procedures. Record maintenance and calibration actions in the equipment log or field log.

5.4 Shipment

The rental equipment supplier must inspect the item to ensure that the maintenance and calibration procedures and latest calibration and standards certification records are included before shipment. If any documentation is missing or incomplete, the item should not be shipped.

The receiver (FTL or field requisitioner) will communicate all documentation requirements to the shipper. They must also inspect and confirm the requested equipment and records were provided upon receipt. If documentation is missing, immediately contact the procurement division and request that they obtain the documentation from the vendor.

5.5 Records Maintenance

The receiver must also forward the packing slip to the procurement division.

The user must:

- Forward the completed field log to the FTL and SSFL project manager for inclusion in the project files.
- Retain the most current maintenance and calibration record and calibration standards certifications with the M&TE item and forward previous versions to the FTL and project manager for inclusion in the project files.

5.6 Traceability of Calibration Standards

The FTL or designee and user must:

- Order calibration standards designated by the supplier.
- Request and obtain certifications for standards that clearly state the traceability.
- Request and obtain material safety data sheets for the standards.
- Monitor standards that are perishable and consume or dispose of them on or before the expiration date.

5.7 M&TE That Fails Calibration

The FTL or designee must:

- Immediately discontinue use of the equipment and segregate the item from other equipment. Notify the FTL and take immediate action to replace the item.
- Review the current and previous maintenance and calibration records to determine if the validity of current or previous measurement and test results could have been affected and notify the FTL of the results of the review.

5.8 Determine if Other Related Project Requirements Apply

In the event a different or unique piece of equipment is needed on short notice for site-specific activity, the FTL or designee

© 2012 CDM Federal Programs Corporation All Rights Reserved

will determine if other M&TE project-related requirements could apply. If M&TE-related requirements apply, obtain a copy of them and review and implement as appropriate.

6.0 Restrictions/Limitations

Calibration and maintenance for field instruments are critical to collecting reputable data. If field monitoring equipment is not working properly, it should not be used. Work will be suspended until functional monitoring equipment is available.

7.0 References

No references used to develop this SOP.

8.0 Attachments

Attachment A – Maintenance and Calibration Form

© 2012 CDM Federal Programs Corporation All Rights Reserved

Control of Measurement and Test Equipment	SSFL SOP 16 Revision: 0 Date: April 2012

Attachment A

CDM Smith A subsidiary of Camp Dresser & McKee Inc.		Maintenance and Calibration	
Date: Time: (a.m./p.m.)			
Employee Name:		Equipment Description:	
Contract/Project:		Equipment ID No.:	
Activity: _____		Equipment Serial No.: _____	
Maintenance			
Maintenance Performed:			
Comments:			
Signature: _____		Date: _____	
Calibration/Field Check			
Calibration Standard:		Concentration of Standard:	
Lot No. of Calibration Standard:		Expiration Date of Calibration Standard:	
Pre-Calibration Reading:		Post-Calibration Reading:	
Additional Readings:		Additional Readings:	
Additional Readings:		Additional Readings:	
Pre-Field Check Reading:		Post-Field Check Reading:	
Adjustment(s):			
Calibration: □ Passed □ Failed			
Comments:			
Signature: _____		Date: _____	

© 2012 CDM Federal Programs Corporation All Rights Reserved

Laboratory Homogenization For Phase 3 Soil Samples

SSFL SOP 17
Revision: 1
Date: June 2012

Prepared: T. Burgesser

Technical Review: C. Werden

QA Review: K. Zilis

Approved and Issued: 6/06/12
Signature/Date

1.0 Objective

The objective of this standard operating procedure (SOP) is to define the requirements and responsibilities for homogenizing multiple sample containers into one discrete surface or subsurface soil for all non-volatile/semi-volatile analyses (and select other) analyses for samples collected from the Santa Susana Field Laboratory (SSFL) site. Physical homogenization of soil material will be performed by subcontract laboratories. Homogenization of the depth-discrete samples by CDM Smith will not be performed in the field or in the field trailer. This SOP is intended to identify the minimum requirements required of the subcontract laboratories and is not intended to replace or supersede existing laboratory specific SOP.

2.0 Background

Soil sample homogenization prior to laboratory analysis has been requested by the California Department of Toxic Substances Control (DTSC) for the SSFL Phase 3 non-volatile chemical analyses. Homogenization was previously performed for selected SSFL Chemical Soil Background Study samples collected in the summer and fall 2011. During the background study, DTSC homogenized soil samples for chemical analyses for dioxins/furans, pesticides/herbicides, and metals, not including hexavalent chromium. The DTSC has determined that homogenizing future soil samples for all inorganic and non-volatile analyses (refer to the Field Sampling Plan [FSP] Addendum) will provide greater consistency and comparability of the analytical results from future studies throughout SSFL sampling programs.

During Phase 3 sampling, surface and subsurface soil samples will be collected following SSFL SOPs 2, 3, 4, and 5 through the use of stainless steel sleeves or placement in glass sample jars. Because of the volume needed for multiple chemical analyses, multiple sleeves or glass jars may be required from each sampling location. Soil samples to be analyzed for metals (not including hexavalent chromium), PCBs, dioxins/furans, pesticides, herbicides, and perchlorate will be subject to homogenization. Soil samples for VOC, SVOCs, TPH, alcohols, glycols, and similar volatiles analyses will not be homogenized.

Homogenization of soil samples will be requested to be performed by each laboratory before analytical testing begins.

2.1 Definitions

Grab Sample - A discrete portion of sample material or an aliquot taken from a specific sample location at a given point in time.

Spoon/Scoop/Trowel - A small stainless steel, Teflon®, Teflon® -lined, or plastic utensil measuring approximately 6 inches in length with a stem-like handle (for manual operation). Samples are handled and combined collected using a scooping action.

Stainless Steel or Glass Trays, Bowls or Pans – Appropriately-sized mixing containers used in the homogenization process.
mall

2.2 Associated Procedures

- SSFL SOP 2, *Surface Soil Sampling*
- SSFL SOP 3, *Subsurface Soil Sampling with Hand Auger*
- SSFL SOP 4, *Direct Push Technology Sampling*
- SSFL SOP 5, *Backhoe Trenching/Test Pits for Sample Collection*
- SSFL SOP 10, *Sample Custody*

© 2012CDM Federal Programs Corporation All Rights Reserved

- SSFL SOP 11, *Packaging and Shipping Environmental Samples*
- SSFL SOP 12, *Field Equipment Decontamination*

3.0 General Responsibilities

Field Team Leader-The field team leader (FTL) is responsible for ensuring that the Field Sample Coordinator is properly trained to manage the Phase 3 samples – identifying those sample sleeves and jars that do not require homogenization and those sample sleeves and jars that do require homogenization by the subcontract laboratory. The FTL also need to confirm that the sampling team is collecting sufficient sample volume for the homogenization measures.

Field Sample Coordinator–The sample coordinator is responsible for ensuring that all contracted laboratories follow this guidance in accordance with this procedure. In addition, all subcontract laboratories are required to have an SOP in place that describes in detail the specific laboratory procedures utilized to comply with this SOP.

Field Sampling Team-The field sampling team is responsible for collecting the proper volume of sample (refer to Table 1 in the FSP Addendum).

Laboratory Project Manager (PM)–The laboratory project manager is responsible for ensuring that all instructions regarding soil sample homogenization are followed by laboratory staff.

4.0 Required Equipment

Because homogenization of samples will occur a the subcontract laboratory, the laboratory supplies at a minimum should include:

- Laboratory logbook, bench sheet forms, other forms for documenting sample homogenization
- Indelible black or blue ink pens and markers
- Appropriate size sample containers (glass and plastic) with labels
- Stainless steel or glass trays, bowls, or pans
- Stainless steel or Teflon lined scoops/spoons/trowels
- Decontamination supplies
- Nitrile or appropriate gloves

5.0 Procedures

5.1 Laboratory Soil Homogenization/Compositing (Cone and Quarter Method)

The following steps will be performed by the analytical laboratory to create a composite soil sample for the non-volatile analyses. The laboratory will use sample quantities submitted in stainless steel sleeves or glass jars to perform this procedure.

1. Decontaminate all laboratory compositing equipment according to appropriate Laboratory SOPs.

2. Don appropriate PPE and gloves. Clean gloves must be worn for each sample composited.

3. With the top 1/3 and bottom 1/3 of sample material in the homogenization tray/bowl/pan, chop-up the sample into small chunks using a clean, stainless steel wallboard knife or other suitable implement.

4. Remove non-soil debris, including sticks and vegetation, as much as possible.

5. Scooping from the edge, form a mound in the center of the tray/bowl/pan.

6. Divide the mound into two equal piles and form each pile into a mound.

7. Divide each into two piles. (At this point there should be four piles in the tray/bowl/pan).

8. Mix the piles together that are opposite from each other into a single mound.

© 2012CDM Federal Programs Corporation All Rights Reserved

9. Repeat steps 7, 8 and 9 until the sample is thoroughly homogenized (a minimum of 3 times).

10. Transfer the thoroughly mixed sample to appropriately labeled sample containers for the required analyses.

11. Analyze the samples.

5.2 Contracted Laboratory Compositing Equipment Decontamination

To clean laboratory equipment used in homogenization, remove all gross materials/stains/hardened material using a scrubbing pad or brush and rinsing the equipment with water. After scrubbing and rinsing, the laboratory should implement internal laboratory procedures/SOPs to complete cleaning and decontamination process to ensure the compositing equipment is free of potential cross contamination. At a minimum, the laboratory decontamination process must comply with the requirements of SSFL SOP 12.

6.0 Documentation

Document all compositing activities including decontamination in an appropriate logbook and/or bench sheet.

7.0 References

Lancaster Laboratories Inc. 2011*SOP-SS-009 Homogenization and Subsampling of Solid Waste Samples from Environmental Sources.* July.

State of California Department of Toxic Substances Control (DTSC), 2012. *Homogenization of Soil Samples for Chemical Characterization, Santa Susana Field Laboratory, Ventura County, California*. February 29, 2012.

© 2012CDM Federal Programs Corporation All Rights Reserved

Clean Sampling Method for Methyl Mercury and Organotin Analyses

SSFL SOP 18
Revision: 0
Date: April 2012

Prepared: T. Burgesser

Technical Review: C. Werden

QA Review: J. Oxford

Approved and Issued: 4/6/2012
Signature/Date

1.0 Objective

The purpose of this technical standard operating procedure (SOP) is to define the techniques and requirements for collecting sediment samples for methyl mercury and organotins analyses at the Santa Susana Field Laboratory (SSFL) site. This SOP addresses sample collection and handling techniques, but specific sample collection tools; sample collection equipment will be addressed in subsequent field sampling plan (FSP) addenda, as there may be a variety of conditions under which sediment samples are to be collected (e.g., submerged, not submerged).

Attached to this SOP is EPA method 1669 which describes the sampling of ambient water for trace metals. The “clean hands” and “dirty hands” technique for collection of water samples as described in EPA Method 1669 has been adapted for the collection of sediments to minimize to the maximum extent possible cross-contamination of the sample media. The use of laboratory pre-cleaned equipment (e.g., trowels) and sample bottles is required.

2.0 Background

2.1 Definitions

Grab Sample - A discrete portion of sample material or an aliquot taken from a specific sample location at a given point in time.

Trowel - A small Teflon®, Teflon® -lined, or plastic disposable utensil measuring approximately 6 inches in length with a stem-like handle (for manual operation). Samples are handled and combined collected using a scooping action.

2.2 Associated Procedures

- SSFL SOP 1, *Procedures for Locating and Clearing Phase 3 Samples*
- SSFL SOP 2, *Surface Soil Sampling*
- SSFL SOP 6, *Field Measurement of Total Organic Vapors*
- SSFL SOP 7, *Field Measurement of Residual Radiation*
- SSFL SOP 8, *Field Data Collection Documents, Content, and Control*
- SSFL SOP 9, *Lithologic Logging*
- SSFL SOP 10, *Sample Custody*
- SSFL SOP 11, *Packaging and Shipping Environmental Samples*
- SSFL SOP 12, *Field Equipment Decontamination*
- SSFL SOP 13, *Guide to Handling Investigation Derived Waste*
- SSFL SOP 15, *Photographic Documentation of Field Activities*
- SSFL SOP 16, *Control of Measurement and Test Equipment*

2.3 Discussion

Sediment samples are being collected and analyzed to determine the type(s) and level(s) of methyl mercury and organotin impacts in sediment. All SOPs will be on hand with the field sampling team.

3.0 General Responsibilities

Field Team Leader - The field team leader (FTL) is responsible for ensuring that field personnel collect and handle sediment samples in accordance with this SOP.

Site Geologist – The person responsible for collecting and logging the sediment lithology.

© 2012CDM Federal Programs Corporation All Rights Reserved

Site Health and Safety Technician– The person who will use field screening instruments to monitor all field activities for VOCs and radiological contaminants and pre-shipment sample coolers. This person is a trained radiological technician who works under the guidance of Science Application International Corporation's (SAIC's) Certified Health Physicist (CHP).

4.0 Required Equipment

- Site-specific plans (including Field Sampling Plan [FSP] Addendum and health and safety plan)
- Insulated cooler
- Plastic zip-top bags
- Personal protective clothing and equipment
- Clear, waterproof tape
- Bags of ice
- Plastic sheeting
- Appropriate sample containers (provided by the subcontract laboratory)
- Global Positioning System (GPS) unit
- Trash Bags
- Field Sampling Data Sheets
- Boring and Sample Description Logs
- Rubber Boots
- Monitoring/screening instruments required by health and safety plan
- Nitrile (non-talc) gloves
- Field logbook
- Indelible blue or black ink pen and/or marker
- Decontamination supplies
- Paper towels or Kim wipes
- Custody seals
- Disposable plastic trowels (provided by the subcontract laboratory)
- Sample labels
- Teflon squares and sleeve end caps
- Chain of custody forms
- 2-way radios

5.0 Procedures

5.1 Preparation

The following steps must be followed when preparing for sample collection:

1. Review site-specific health and safety plan and project plans (FSP Addendum) before initiating sampling activity.

2. Review EPA Method 1669 (attached) for the proper sampling procedures.

3. Designate the "clean hands" and "dirty hands" sample personnel. The sampler designated the "clean hands" person is responsible for all operations involving contact with sample bottle and transfer of the sample from the sample collection device to the sample bottle. The "dirty hands" sampler is responsible for preparation of the sampler (except the sample containers itself) operation of machinery, and all other activities that does not involve direct contact with the sample.

4. Don the appropriate personal protective clothing as specified in the site-specific health and safety plan. Clean non-talc gloves must be worn at all times when handling sampling equipment and containers

5. Locate sampling location(s) in accordance with FSP Addendum and document pertinent information in the field logbook (SSFL SOP 8). Confirm GPS coordinates of each location (SSFL SOP 1).

6. Use clean (decontaminated) sampling tools that have been provided by the subcontract laboratory to obtain sample material from each specified sample location.

7. Carefully remove stones, vegetation, debris, etc. from the sediment surface (below water level) in the sampling location area, if possible. Clear the sample location using a new and/or appropriately decontaminated tool (trowel/scoop provided by the subcontract laboratory) as described to expose a fresh sampling surface. Whenever possible stand downstream of the sample location to minimize introduction of contamination and to minimize disturbing the sediment to be sampled. Sediment deposits that have been disturbed in any manner (e.g., splashed, walked-on, or agitated) by field personnel should not be sampled.

© 2012CDM Federal Programs Corporation All Rights Reserved

8. The Site Health and Safety Technician will perform contaminant screening using hand-held instruments at each sample location before sampling and for each sample collected (SSFL SOPs 6 and 7*).* The most recent spoils materials will be segregated to minimize cross-contamination. The breathing zone and excavated materials will be monitored continuously. If levels are detected above health and safety plan action levels (HASP page 8), work will be temporarily discontinued. If radiation levels, exceed two times (2X) background levels (HASP page 8), the Department of Energy (DOE), The Boeing Company (Boeing), and the California Department of Toxic Substances Control (DTSC) will be contacted. Site work will not resume at that location until further guidance is provided by DOE or Boeing. Contact information is in the health and safety plan.

5.2 Sample Collection

Because of the potential variety of conditions (i.e., not submerged. partially submerged, and submerged) under which sediment samples may be collected, the specific sample collection equipment has not been designated herein. However, regardless of the equipment used to obtain the sample material, for example, scoops, dredges, cores, the post-collection handling will be the same. The following general steps must be followed when collecting sediment samples for methyl mercury and organotins analyses.

1. Wear new, clean, non-talc gloves during handling of all sample containers and sampling devices. Change out gloves at each sampling location, or each time a new sample is to be collected to avoid cross-contamination.

2. Document the sampling process by recording the location, hydraulic condition, sampling equipment, and depth in the designated field logbook.

3. The “dirty hands” person collects the sample using the designated, decontaminated sampling equipment. Describe and log the sediment using the Unified Soil Classification System (USCS; SSFL SOP 9) on boring logs and a field sampling data sheet (FSDS). Document any and all deviations from the SOPs and the FSP Addendum in the field logbook and include rationale for changes (SSFL SOP 8).

4. The Site health and safety technician screens the exterior of the sampler for the presence of VOC and radiological contaminants (SSFL SOPs 6 and 7), and documents measured concentrations.

5. The “clean hands” person uses a clean, non-metallic trowel/scoop (provided by the subcontract laboratory) to scoop sample from the designated sample depth and transfer the material to the appropriate sample bottles. Several scoops may be required from this interval to collect the amount of sediment required to satisfy the analytical protocol (refer to Table 1 in the FSP Addendum). Minimize the inclusion of any pore water into the sample bottle by carefully decanting the water from the trowel before transfer to the sample bottle. Quickly cap the sample bottle.

6. Fill out the sample label with the appropriate sample information (e.g., sample identification, date/time of sample collection, requested analyses) per FSP Addendum Table 1. Attach the label to the sample bottle that has been externally cleaned using a paper towel or Kimwipe.

7. Place sample containers in individual zip-top plastic bags (provided by the subcontract laboratory) and seal the bags. Place baggies onto ice in an insulated cooler (provided by the subcontract laboratory) to maintain at 4°C (±2°C).

8. Because all sampling equipment used for the collection of methyl mercury and organotin samples is disposable, decontamination of the equipment is not required and contaminated equipment should be handled per SSFL SOP 13.

9. Any excess sediments material should be discarded back in the hole and no sediment IDW is expected.

5.2.1 Collection of Field Blanks

To demonstrate that sample contamination has not occurred from ambient air during sampling and sample handling, one field blank will be generated for every 10 collected samples. The water used for field blanks is certified clean and provided by the subcontract laboratory and transported to the sampling location.

© 2012CDM Federal Programs Corporation All Rights Reserved

1. Transfer the required volume of field blank water to the appropriate pre-cleaned sample container (provided by the subcontract laboratory).

2. Fill out the sample label with the appropriate sample information (e.g., sample identification, date/time of sample collection, requested analyses) per FSP Addendum Table 1 and attach to sample bottle.

3. Place sample containers in individual zip-top plastic bags (provided by the contracted laboratory) and seal the bags. Place the bagged samples on ice in an insulated cooler (provided by the subcontract laboratory) to maintain at 4°C (±2°C).

5.2.2 Sample Packing and Shipment

1. Store samples at 4°C (±2°C) until samples are delivered to the designated analytical laboratory.

2. Pack all samples per SSFL SOP 11 and/or laboratory requirements. Include properly completed documentation and affix signed and dated custody seals to the cooler lid. See SSFL SOP 10 for guidance on sample custody procedures.

6.0 Restrictions/Limitations

The method requires “clean hands” and “dirty hands” sample personnel to properly implement this technique. All sampling equipment (e.g., scoops/trowels, sample jars, field blank water, sample coolers) must come from the subcontract laboratory. The two exceptions to subcontract laboratory-provided equipment are the specific sampling tool used to collect the media (unless the laboratory scoop is appropriate) and the ice used to preserve the samples. In addition, the specific sampling tool to collect the sediment samples must be described in the FSP Addendum.

7.0 References

United States Environmental Protection Agency. Method 1669 *Sampling Ambient Water for Trace Metals at EPA Water Quality Criteria Levels.* July 1996.

8.0 Attachments

Attachment A – Method 1669 – Sampling Ambient Water for Trace Metals at EPA Water Quality Criteria Levels

© 2012CDM Federal Programs Corporation All Rights Reserved

Method 1669

Sampling Ambient Water for Trace Metals at EPA Water Quality Criteria Levels

July 1996

U.S. Environmental Protection Agency
Office of Water
Engineering and Analysis Division (4303)
401 M Street S.W.
Washington, D.C. 20460

Acknowledgements

This sampling method was prepared under the direction of William A. Telliard of the Engineering and Analysis Division (EAD) within the U.S. Environmental Agency's (EPA's) Office of Science and Technology (OST). This sampling method was prepared under EPA Contract 68-C3-0337 by the DynCorp Environmental Programs Division, with assistance from Interface, Inc.

The following researchers contributed to the philosophy behind this sampling method. Their contribution is gratefully acknowledged:

Shier Berman, National Research Council, Ottawa, Ontario, Canada;
Nicholas Bloom, Frontier Geosciences Inc, Seattle, Washington;
Eric Crecelius, Battelle Marine Sciences Laboratory, Sequim, Washington;
Russell Flegal, University of California/Santa Cruz, California;
Gary Gill, Texas A&M University at Galveston, Texas;
Carlton Hunt and Dion Lewis, Battelle Ocean Sciences, Duxbury, Massachusetts;
Carl Watras, Wisconsin Department of Natural Resources, Boulder Junction, Wisconsin

Additional support was provided by Ted Martin of the EPA Office of Research and Development's Environmental Monitoring Systems Laboratory in Cincinnati, Ohio and by Arthur Horowitz of the U.S. Geological Survey.

This version of the method was prepared after observations of sampling teams from the University of California at Santa Cruz, the Wisconsin Department of Natural Resources, the U.S. Geological Survey, and Battelle Ocean Sciences. The assistance of personnel demonstrating the sampling techniques used by these institutions is gratefully acknowledged.

Disclaimer

This sampling method has been reviewed and approved for publication by the Analytical Methods Staff within the Engineering and Analysis Division of the U.S. Environmental Protection Agency. Mention of trade names or commercial products does not constitute endorsement or recommendation for use.

Further Information

For further information, contact:

W.A. Telliard
Engineering and Analysis Division (4303)
U.S. Environmental Protection Agency
401 M Street, SW
Washington, DC 20460
Phone: 202/260–7134
Fax: 202/260–7185

Introduction

This sampling method was designed to support water quality monitoring programs authorized under the Clean Water Act. Section 304(a) of the Clean Water Act requires EPA to publish water quality criteria that reflect the latest scientific knowledge concerning the physical fate (e.g., concentration and dispersal) of pollutants, the effects of pollutants on ecological and human health, and the effect of pollutants on biological community diversity, productivity, and stability.

Section 303 of the Clean Water Act requires states to set a water quality standard for each body of water within its boundaries. A state water quality standard consists of a designated use or uses of a waterbody or a segment of a waterbody, the water quality criteria that are necessary to protect the designated use or uses, and an antidegradation policy. These water quality standards serve two purposes: (1) they establish the water quality goals for a specific waterbody, and (2) they are the basis for establishing water quality-based treatment controls and strategies beyond the technology-based controls required by Sections 301(b) and 306 of the Clean Water Act.

In defining water quality standards, the state may use narrative criteria, numeric criteria, or both. However, the 1987 amendments to the Clean Water Act required states to adopt numeric criteria for toxic pollutants (designated in Section 307(a) of the Act) based on EPA Section 304(a) criteria or other scientific data, when the discharge or presence of those toxic pollutants could reasonably be expected to interfere with designated uses.

In some cases, these water quality criteria are as much as 280 times lower than those achievable using existing EPA methods and required to support technology-based permits. Therefore, this sampling method, and the analytical methods referenced in Table 1 of this document, were developed by EPA to specifically address state needs for measuring toxic metals at water quality criteria levels, when such measurements are necessary to protect designated uses in state water quality standards. The latest criteria published by EPA are those listed in the National Toxics Rule (57 *FR* 60848) and the Stay of Federal Water Quality Criteria for Metals (60 *FR* 22228). These rules include water quality criteria for 13 metals, and it is these criteria on which this sampling method and the referenced analytical methods are based.

In developing these methods, EPA found that one of the greatest difficulties in measuring pollutants at these levels was precluding sample contamination during collection, transport, and analysis. The degree of difficulty, however, is highly dependent on the metal and site-specific conditions. This method, therefore, is designed to provide the level of protection necessary to preclude contamination in nearly all situations. It is also designed to provide the procedures necessary to produce reliable results at the lowest possible water quality criteria published by EPA. In recognition of the variety of situations to which this method may be applied, and in recognition of continuing technological advances, the method is performance-based. Alternative procedures may be used, so long as those procedures are demonstrated to yield reliable results.

Requests for additional copies of this method should be directed to:

U.S. EPA NCEPI
11029 Kenwood Road
Cincinnati, OH 45242
513/489–8190

Note: This document is intended as guidance only. Use of the terms "must," "may," and "should" are included to mean that EPA believes that these procedures must, may, or should be followed in order to produce the desired results when using this guidance. In addition, the guidance is intended to be performance-based, in that the use of less stringent procedures may be used so long as neither samples nor blanks are contaminated when following those modified procedures. Because the only way to measure the performance of the modified procedures is through the collection and analysis of uncontaminated blank samples in accordance with this guidance and the referenced methods, it is highly recommended that any modifications be thoroughly evaluated and demonstrated to be effective before field samples are collected.

Method 1669

Sampling Ambient Water for Determination of Metals at EPA Water Quality Criteria Levels

1.0 Scope and Application

1.1 This method is for the collection and filtration of ambient water samples for subsequent determination of total and dissolved metals at the levels listed in Table 1. It is designed to support the implementation of water quality monitoring and permitting programs administered under the Clean Water Act.

1.2 This method is applicable to the metals listed below and other metals, metals species, and elements amenable to determination at trace levels.

Analyte	Symbol	Chemical Abstract Services Registry Number (CASRN)
Antimony	(Sb)	7440-36-0
Arsenic	(As)	7440-38-2
Cadmium	(Cd)	7440-43-9
Chromium (III)	Cr^{+3}	16065-83-1
Chromium (VI)	Cr^{+6}	18540-29-9
Copper	(Cu)	7440-50-8
Lead	(Pb)	7439-92-1
Mercury	(Hg)	7439-97-6
Nickel	(Ni)	7440-02-0
Selenium	(Se)	7782-49-2
Silver	(Ag)	7440-22-4
Thallium	(Tl)	7440-28-0
Zinc	(Zn)	7440-66-6

1.3 This method is accompanied by the 1600 series methods listed in Table 1. These methods include the sample handling, analysis, and quality control procedures necessary for reliable determination of trace metals in aqueous samples.

1.4 This method is not intended for determination of metals at concentrations normally found in treated and untreated discharges from industrial facilities. Existing regulations (40 *CFR* Parts 400-500) typically limit concentrations in industrial discharges to the mid to high part-per-billion (ppb) range, whereas ambient metals concentrations are normally in the low part-per-trillion (ppt) to low ppb range. This guidance is therefore directed at the collection of samples to be measured at or near the levels listed in Table 1. Actual concentration ranges to which this guidance is applicable will be dependent on the sample matrix, dilution levels, and other laboratory operating conditions.

1.5 The ease of contaminating ambient water samples with the metal(s) of interest and interfering substances cannot be overemphasized. This method includes sampling techniques that should maximize the ability of the sampling team to collect samples reliably and eliminate sample contamination. These techniques are given in Section 8.0 and are based on findings of researchers performing trace metals analyses (References 1-9).

1.6 Clean and Ultraclean—The terms "clean" and "ultraclean" have been used in other Agency guidance to describe the techniques needed to reduce or eliminate contamination in trace metals determinations. These terms are not used in this sampling method due to a lack of exact definitions. However, the information provided in this method is consistent with summary guidance on clean and ultraclean techniques (Reference 10).

1.7 This sampling method follows the EPA Environmental Methods Management Council's "Format for Method Documentation" (Reference 11).

1.8 Method 1669 is "performance-based"; i.e., an alternate sampling procedure or technique may be used, so long as neither samples nor blanks are contaminated when following the alternate procedures. Because the only way to measure the performance of the alternate procedures is through the collection and analysis of uncontaminated blank samples in accordance with this guidance and the methods referenced in Table 1, it is highly recommended that any modifications be thoroughly evaluated and demonstrated to be effective before field samples are collected. Section 9.2 provides additional details on the tests and documentation required to support equivalent performance.

1.9 For dissolved metal determinations, samples must be filtered through a 0.45 µm capsule filter at the field site. The filtering procedures are described in this method. The filtered samples may be preserved in the field or transported to the laboratory for preservation. Procedures for field preservation are detailed in this sampling method; procedures for laboratory preservation are provided in the methods referenced in Table 1. Preservation requirements are summarized in Table 2.

1.10 The procedures in this method are for use only by personnel thoroughly trained in the collection of samples for determination of metals at ambient water quality control levels.

2.0 Summary of Method

2.1 Before samples are collected, all sampling equipment and sample containers are cleaned in a laboratory or cleaning facility using detergent, mineral acids, and reagent water as described in the methods referenced in Table 1. The laboratory or cleaning facility is responsible for generating an acceptable equipment blank to demonstrate that the sampling equipment and containers are free from trace metals contamination before they are shipped to the field sampling team. An acceptable blank is one that is free from contamination below the minimum level (ML) specified in the referenced analytical method (Section 9.3).

2.2 After cleaning, sample containers are filled with weak acid solution, individually double-bagged, and shipped to the sampling site. All sampling equipment is also bagged for storage or shipment.

NOTE: *EPA has found that, in some cases, it may be possible to empty the weak acid solution from the bottle immediately prior to transport to the field site. In this case, the bottle should be refilled with reagent water (Section 7.1).*

2.3 The laboratory or cleaning facility must prepare a large carboy or other appropriate clean container filled with reagent water (Section 7.1) for use with collection of field blanks during sampling activities. The reagent-water-filled container should be shipped to the field site and handled as all other sample containers and sampling equipment. At least one field blank should be processed per site, or one per every ten samples, whichever is more frequent (Section 9.4). If samples are to be collected for determination of trivalent

chromium, the sampling team processes additional QC aliquots are processed as described in Section 9.6.

2.4 Upon arrival at the sampling site, one member of the two-person sampling team is designated as "dirty hands"; the second member is designated as "clean hands." All operations involving contact with the sample bottle and transfer of the sample from the sample collection device to the sample bottle are handled by the individual designated as "clean hands." "Dirty hands" is responsible for preparation of the sampler (except the sample container itself), operation of any machinery, and for all other activities that do not involve direct contact with the sample.

2.5 All sampling equipment and sample containers used for metals determinations at or near the levels listed in Table 1 must be nonmetallic and free from any material that may contain metals.

2.6 Sampling personnel are required to wear clean, nontalc gloves at all times when handling sampling equipment and sample containers.

2.7 In addition to processing field blanks at each site, a field duplicate must be collected at each sampling site, or one field duplicate per every 10 samples, whichever is more frequent (Section 9.5). Section 9.0 gives a complete description of quality control requirements.

2.8 Sampling

2.8.1 Whenever possible, samples are collected facing upstream and upwind to minimize introduction of contamination.

2.8.2 Samples may be collected while working from a boat or while on land.

2.8.3 Surface samples are collected using a grab sampling technique. The principle of the grab technique is to fill a sample bottle by rapid immersion in water and capping to minimize exposure to airborne particulate matter.

2.8.4 Subsurface samples are collected by suction of the sample into an immersed sample bottle or by pumping the sample to the surface.

2.9 Samples for dissolved metals are filtered through a 0.45 µm capsule filter at the field site. After filtering, the samples are double-bagged and iced immediately. Sample containers are shipped to the analytical laboratory. The sampling equipment is shipped to the laboratory or cleaning facility for recleaning.

2.10 Acid preservation of samples is performed in the field or in the laboratory. Field preservation is necessary for determinations of trivalent chromium. It has also been shown that field preservation can increase sample holding times for hexavalent chromium to 30 days; therefore it is recommended that preservation of samples for hexavalent chromium be performed in the field. For other metals, however, the sampling team may prefer to utilize laboratory preservation of samples to expedite field operations and to minimize the potential for sample contamination.

2.11 Sampling activities must be documented through paper or computerized sample tracking systems.

3.0 Definitions

3.1 Apparatus—Throughout this method, the sample containers, sampling devices, instrumentation, and all other materials and devices used in sample collection, sample processing, and sample analysis activities will be referred to collectively as the Apparatus.

3.2 Definitions of other terms are given in the Glossary (Section 15.0) at the end of this method.

4.0 Contamination and Interferences

4.1 Contamination Problems in Trace Metals Analysis

4.1.1 Preventing ambient water samples from becoming contaminated during the sampling and analytical process is the greatest challenge faced in trace metals determinations. In recent years, it has been shown that much of the historical trace metals data collected in ambient water are erroneously high because the concentrations reflect contamination from sampling and analysis rather than ambient levels (Reference 12). Therefore, it is imperative that extreme care be taken to avoid contamination when collecting and analyzing ambient water samples for trace metals.

4.1.2 There are numerous routes by which samples may become contaminated. Potential sources of trace metals contamination during sampling include metallic or metal-containing sampling equipment, containers, labware (e.g. talc gloves that contain high levels of zinc), reagents, and deionized water; improperly cleaned and stored equipment, labware, and reagents; and atmospheric inputs such as dirt and dust from automobile exhaust, cigarette smoke, nearby roads, bridges, wires, and poles. Even human contact can be a source of trace metals contamination. For example, it has been demonstrated that dental work (e.g., mercury amalgam fillings) in the mouths of laboratory personnel can contaminate samples that are directly exposed to exhalation (Reference 3).

4.2 Contamination Control

4.2.1 Philosophy—The philosophy behind contamination control is to ensure that any object or substance that contacts the sample is nonmetallic and free from any material that may contain metals of concern.

4.2.1.1 The integrity of the results produced cannot be compromised by contamination of samples. Requirements and suggestions for controlling sample contamination are given in this sampling method and in the analytical methods referenced in Table 1.

4.2.1.2 Substances in a sample or in the surrounding environment cannot be allowed to contaminate the Apparatus used to collect samples for trace metals measurements. Requirements and suggestions for protecting the Apparatus are given in this sampling method and in the methods referenced in Table 1.

4.2.1.3 While contamination control is essential, personnel health and safety remain the highest priority. Requirements and suggestions for personnel safety are

given in Section 5 of this sampling method and in the methods referenced in Table 1.

4.2.2 Avoiding contamination—The best way to control contamination is to completely avoid exposure of the sample and Apparatus to contamination in the first place. Avoiding exposure means performing operations in an area known to be free from contamination. Two of the most important factors in avoiding/reducing sample contamination are (1) an awareness of potential sources of contamination and (2) strict attention to work being performed. Therefore, it is imperative that the procedures described in this method be carried out by well trained, experienced personnel. Documentation of training should be kept on file and readily available for review.

4.2.2.1 Minimize exposure—The Apparatus that will contact samples or blanks should only be opened or exposed in a clean room, clean bench, glove box, or clean plastic bag, so that exposure to atmospheric inputs is minimized. When not being used, the Apparatus should be covered with clean plastic wrap, stored in the clean bench or in a plastic box or glove box, or bagged in clean, colorless zip-type bags. Minimizing the time between cleaning and use will also reduce contamination.

4.2.2.2 Wear gloves—Sampling personnel must wear clean, nontalc gloves (Section 6.7) during all operations involving handling of the Apparatus, samples, and blanks. Only clean gloves may touch the Apparatus. If another object or substance is touched, the glove(s) must be changed before again handling the Apparatus. If it is even suspected that gloves have become contaminated, work must be halted, the contaminated gloves removed, and a new pair of clean gloves put on. Wearing multiple layers of clean gloves will allow the old pair to be quickly stripped with minimal disruption to the work activity.

4.2.2.3 Use metal-free Apparatus—All Apparatus used for metals determinations at the levels listed in Table 1 must be nonmetallic and free of material that may contain metals. When it is not possible to obtain equipment that is completely free of the metal(s) of interest, the sample should not come into direct contact with the equipment.

4.2.2.3.1 Construction materials—Only the following materials should come in contact with samples: fluoropolymer (FEP, PTFE), conventional or linear polyethylene, polycarbonate, polysulfone, polypropylene, or ultrapure quartz. PTFE is less desirable than FEP because the sintered material in PTFE may contain contaminants and is susceptible to serious memory effects (Reference 6). Fluoropolymer or glass containers should be used for samples that will be analyzed for mercury because mercury vapors can diffuse in or out of other materials, resulting either in contamination or low-biased results (Reference 3). Metal must not be used under any circumstance. Regardless of construction, all materials that will directly or indirectly contact the sample must be cleaned using the procedures described in the

referenced analytical methods (see Table 1) and must be known to be clean and metal-free before proceeding.

4.2.2.3.2 The following materials have been found to contain trace metals and must not be used to hold liquids that come in contact with the sample or must not contact the sample, unless these materials have been shown to be free of the metals of interest at the desired level: Pyrex, Kimax, methacrylate, polyvinylchloride, nylon, and Vycor (Reference 6). In addition, highly colored plastics, paper cap liners, pigments used to mark increments on plastics, and rubber all contain trace levels of metals and must be avoided (Reference 13).

4.2.2.3.3 Serialization—Serial numbers should be indelibly marked or etched on each piece of Apparatus so that contamination can be traced, and logbooks should be maintained to track the sample from the container through the sampling process to shipment to the laboratory. Chain-of-custody procedures may also be used if warranted so that contamination can be traced to particular handling procedures or lab personnel.

4.2.2.3.4 The Apparatus should be clean when the sampling team receives it. If there are any indications that the Apparatus is not clean (e.g., a ripped storage bag), an assessment of the likelihood of contamination must be made. Sampling must not proceed if it is possible that the Apparatus is contaminated. If the Apparatus is contaminated, it must be returned to the laboratory or cleaning facility for proper cleaning before any sampling activity resumes.

4.2.2.3.5 Details for recleaning the Apparatus between collection of individual samples are provided in Section 10.0.

4.2.2.4 Avoid sources of contamination—Avoid contamination by being aware of potential sources and routes of contamination.

4.2.2.4.1 Contamination by carryover—Contamination may occur when a sample containing low concentrations of metals is processed immediately after a sample containing relatively high concentrations of these metals. At sites where more than one sample will be collected, the sample known or expected to contain the lowest concentration of metals should be collected first with the sample containing the highest levels collected last (Section 8.1.4). This will help minimize carryover of metals from high- concentration samples to low- concentration samples. If the sampling team does not have prior knowledge of the waterbody, or when necessary, the sample collection system should be rinsed with dilute acid and reagent water between samples and followed by collection of a field blank (Section 10.3).

4.2.2.4.2 Contamination by samples—Significant contamination of the Apparatus may result when untreated effluents, in-process waters, landfill leachates, and other samples containing mid- to high-level concentrations of inorganic substances are processed. As stated in Section 1.0, this sampling method is not intended for application to these samples, and samples containing high concentrations of metals must not be collected, processed, or shipped at the same time as samples being collected for trace metals determinations.

4.2.2.4.3 Contamination by indirect contact—Apparatus that may not directly contact samples may still be a source of contamination. For example, clean tubing placed in a dirty plastic bag may pick up contamination from the bag and subsequently transfer the contamination to the sample. Therefore, it is imperative that every piece of the Apparatus that is directly or indirectly used in the collection of ambient water samples be cleaned as specified in the analytical method(s) referenced in Table 1.

4.2.2.4.4 Contamination by airborne particulate matter—Less obvious substances capable of contaminating samples include airborne particles. Samples may be contaminated by airborne dust, dirt, particulate matter, or vapors from automobile exhaust; cigarette smoke; nearby corroded or rusted bridges, pipes, poles, or wires; nearby roads; and even human breath (Section 4.1.2). Whenever possible, the sampling activity should occur as far as possible from sources of airborne contamination (Section 8.1.3). Areas where nearby soil is bare and subject to wind erosion should be avoided.

4.3 Interferences—Interferences resulting from samples will vary considerably from source to source, depending on the diversity of the site being sampled. If a sample is suspected of containing substances that may interfere in the determination of trace metals, sufficient sample should be collected to allow the laboratory to identify and overcome interference problems.

5.0 Safety

5.1 The toxicity or carcinogenicity of the chemicals used in this method has not been precisely determined; however, these chemicals should be treated as a potential health hazard. Exposure should be reduced to the lowest possible level. Sampling teams are responsible for maintaining a current awareness file of OSHA regulations for the safe handling of the chemicals specified in this method. A reference file of Material Safety Data Sheets should also be made available to all personnel involved in sampling. It is also suggested that the organization responsible perform personal hygiene monitoring of each sampling team member who uses this method and that the results of this monitoring be made available to the member.

5.2 Operating in and around waterbodies carries the inherent risk of drowning. Life jackets must be worn when operating from a boat, when sampling in more than a few feet of water, or when sampling in swift currents.

5.3 Collecting samples in cold weather, especially around cold water bodies, carries the risk of hypothermia, and collecting samples in extremely hot and humid weather carries the risk of dehydration and heat stroke. Sampling team members should wear adequate clothing for protection in cold weather and should carry an adequate supply of water or other liquids for protection against dehydration in hot weather.

6.0 Apparatus and Materials

NOTE: *Brand names, suppliers, and part numbers are for illustration only and no endorsement is implied. Equivalent performance may be achieved using apparatus and materials other than those specified here. Meeting the performance requirements of this method is the responsibility of the sampling team and laboratory.*

6.1 All sampling equipment and sample containers must be precleaned in a laboratory or cleaning facility, as described in the methods referenced in Table 1, before they are shipped to the field site. Performance criteria for equipment cleaning is described in the referenced methods. To minimize difficulties in sampling, the equipment should be packaged and arranged to minimize field preparation.

6.2 Materials such as gloves (Section 6.7), storage bags (Section 6.8), and plastic wrap (Section 6.9), may be used new without additional cleaning unless the results of the equipment blank pinpoint any of these materials as a source of contamination. In this case, either a different supplier must be obtained or the materials must be cleaned.

6.3 Sample Bottles—Fluoropolymer (FEP, PTFE), conventional or linear polyethylene, polycarbonate, or polypropylene; 500 mL or 1 L with lids. If mercury is a target analyte, fluoropolymer or glass bottles should be used. Refer to the methods referenced in Table 1 for bottle cleaning procedures.

6.3.1 Cleaned sample bottles should be filled with 0.1% HCl (v/v). In some cases, it may be possible to empty the weak acid solution from the sample bottle immediately prior to transport to the field site. In this case, the bottle should be refilled with reagent water (Section 7.1).

6.3.2 Whenever possible, sampling devices should be cleaned and prepared for field use in a class 100 clean room. Preparation of the devices in the field should be done within the glove bag (Section 6.6). Regardless of design, sampling devices must be constructed of nonmetallic material (Section 4.2.2.3.1) and free from material that contains metals. Fluoropolymer or other material shown not to adsorb or contribute mercury must be used if mercury is a target analyte; otherwise, polyethylene, polycarbonate, or polypropylene are acceptable. Commercially available sampling devices may be used provided that any metallic or metal-containing parts are replaced with parts constructed of nonmetallic material.

6.4 Surface Sampling Devices—Surface samples are collected using a grab sampling technique. Samples may be collected manually by direct submersion of the bottle into the water or by using a grab sampling device. Examples of grab samplers are shown in Figures 1 and 2 and may be used at sites where depth profiling is neither practical nor necessary.

6.4.1 The grab sampler in Figure 1 consists of a heavy fluoropolymer collar fastened to the end of a 2-m-long polyethylene pole, which serves to remove the sampling personnel from the immediate vicinity of the sampling point. The collar holds the sample bottle. A fluoropolymer closing mechanism, threaded onto the bottle, enables the sampler to open and close the bottle under water, thereby avoiding surface microlayer contamination (Reference 14). Polyethylene, polycarbonate, and polypropylene are also acceptable construction materials unless mercury is a target analyte. Assembly of the cleaned sampling device is as follows (refer to Figure 1):

6.4.1.1 Thread the pull cord (with the closing mechanism attached) through the guides and secure the pull ring with a simple knot. Screw a sample bottle onto the closing device and insert the bottle into the collar. Cock the closing plate so that the plate is pushed away from the operator.

6.4.1.2 The cleaned and assembled sampling device should be stored in a double layer of large, clean zip-type polyethylene bags or wrapped in two layers of clean polyethylene wrap if it will not be used immediately.

6.4.2 An alternate grab sampler design is shown in Figure 2. This grab sampler is used for discrete water samples and is constructed so that a capped clean bottle can be submerged, the cap removed, sample collected, and bottle recapped at a selected depth. This device eliminates sample contact with conventional samplers (e.g., Niskin bottles), thereby reducing the risk of extraneous contamination. Because a fresh bottle is used for each sample, carryover from previous samples is eliminated (Reference 15).

6.5 Subsurface Sampling Devices—Subsurface sample collection may be appropriate in lakes and sluggish deep river environments or where depth profiling is determined to be necessary. Subsurface samples are collected by pumping the sample into a sample bottle. Examples of subsurface collection systems include the jar system device shown in Figure 3 and described in Section 6.5.1 or the continuous-flow apparatus shown in Figure 4 and described in Section 6.5.2.

6.5.1 Jar sampler (Reference 14)—The jar sampler (Figure 3) is comprised of a heavy fluoropolymer 1-L jar with a fluoropolymer lid equipped with two 1/4 in. fluoropolymer fittings. Sample enters the jar through a short length of fluoropolymer tubing inserted into one fitting. Sample is pulled into the jar by pumping on fluoropolymer tubing attached to the other fitting. A thick fluoropolymer plate supports the jar and provides attachment points for a fluoropolymer safety line and fluoropolymer torpedo counterweight.

6.5.1.1 Advantages of the jar sampler for depth sampling are (1) all wetted surfaces are fluoropolymer and can be rigorously cleaned; (2) the sample is collected into a sample jar from which the sample is readily recovered, and the jar can be easily recleaned; (3) the suction device (a peristaltic or rotary vacuum pump, Section 6.15) is located in the boat, isolated from the sampling jar; (4) the sampling jar can be continuously flushed with sample, at sampling depth, to equilibrate the system; and (5) the sample does not travel through long lengths of tubing that are more difficult to clean and keep clean (Reference 14). In addition, the device is designed to eliminate atmospheric contact with the sample during collection.

6.5.1.2 To assemble the cleaned jar sampler, screw the torpedo weight onto the machined bolt attached to the support plate of the jar sampler. Attach a section of the 1/4 in. o.d. tubing to the jar by inserting the tubing into the fitting on the lid and pushing down into the jar until approximately 8 cm from the bottom. Tighten the fitting nut securely. Attach the solid safety line to the jar sampler using a bowline knot to the loop affixed to the support plate.

6.5.1.3 For the tubing connecting the pump to the sampler, tubing lengths of up to 12 m have been used successfully (Reference 14).

6.5.2 Continuous-flow sampler (References 16-17)—This sampling system, shown in Figure 4, consists of a peristaltic or submersible pump and one or more lengths of precleaned fluoropolymer or styrene/ethylene/butylene/ silicone (SEBS) tubing. A filter is added to the sampling train when sampling for dissolved metals.

6.5.2.1 Advantages of this sampling system include (1) all wetted surfaces are fluoropolymer or SEBS and can be readily cleaned; (2) the suction device is located in the boat, isolated from the sample bottle; (3) the sample does not travel through long lengths of tubing that are difficult to clean and keep clean; and (4) in-line filtration is possible, minimizing field handling requirements for dissolved metals samples.

6.5.2.2 The sampling team assembles the system in the field as described in Section 8.2.8. System components include an optional polyethylene pole to remove sampling personnel from the immediate vicinity of the sampling point and the pump, tubing, filter, and filter holder listed in Sections 6.14 and 6.15.

6.6 Field-Portable Glove Bag—I2R, Model R-37-37H (nontalc), or equivalent. Alternately, a portable glove box may be constructed with a nonmetallic (PVC pipe or other suitable material) frame and a frame cover made of an inexpensive, disposable, nonmetallic material (e.g., a thin-walled polyethylene bag) (Reference 7).

6.7 Gloves—Clean, nontalc polyethylene, latex, vinyl, or PVC; various lengths. Shoulder-length gloves are needed if samples are to be collected by direct submersion of the sample bottle into the water or when sampling for mercury.

6.7.1 Gloves, shoulder-length polyethylene—Associated Bag Co., Milwaukee, WI, 66-3-301, or equivalent.

6.7.2 Gloves, PVC—Fisher Scientific Part No. 11-394-100B, or equivalent.

6.8 Storage Bags—Clean, zip-type, nonvented, colorless polyethylene (various sizes).

6.9 Plastic Wrap—Clean, colorless polyethylene.

6.10 Cooler—Clean, nonmetallic, with white interior for shipping samples.

6.11 Ice or Chemical Refrigerant Packs—To keep samples chilled in the cooler during shipment.

6.12 Wind Suit—Pamida, or equivalent.

NOTE: *This equipment is necessary only for collection of metals, such as mercury, that are known to have elevated atmospheric concentrations.*

6.12.1 An unlined, long-sleeved wind suit consisting of pants and jacket and constructed of nylon or other synthetic fiber is worn when sampling for mercury to prevent mercury adsorbed onto cotton or other clothing materials from contaminating samples.

6.12.2 Washing and drying—The wind suit is washed by itself or with other wind suits only in a home or commercial washing machine and dried in a clothes dryer. The clothes dryer must be thoroughly vacuumed, including the lint filter, to remove all traces of lint before drying. After drying, the wind suit is folded and stored in a clean polyethylene bag for shipment to the sample site.

6.13 Boat

6.13.1 For most situations (e.g., most metals under most conditions), the use of an existing, available boat is acceptable. A flat-bottom, Boston Whaler-type boat is preferred because sampling materials can be stored with reduced chance of tipping.

6.13.1.1 Immediately before use, the boat should be washed with water from the sampling site away from any sampling points to remove any dust or dirt accumulation.

6.13.1.2 Samples should be collected upstream of boat movement.

6.13.2 For mercury, and for situations in which the presence of contaminants cannot otherwise be controlled below detectable levels, the following equipment and precautions may be necessary:

6.13.2.1 A metal-free (e.g., fiberglass) boat, along with wooden or fiberglass oars. Gasoline- or diesel-fueled boat motors should be avoided when possible because the exhaust can be a source of contamination. If the body of water is large enough to require use of a boat motor, the engine should be shut off at a distance far enough from the sampling point to avoid contamination, and the sampling team should manually propel the boat to the sampling point. Samples should be collected upstream of boat movement.

6.13.2.2 Before first use, the boat should be cleaned and stored in an area that minimizes exposure to dust and atmospheric particles. For example, cleaned boats should not be stored in an area that would allow exposure to automobile exhaust or industrial pollution.

6.13.2.3 The boat should be frequently visually inspected for possible contamination.

6.13.2.4 After sampling, the boat should be returned to the laboratory or cleaning facility, cleaned as necessary, and stored away from any sources of contamination until next use.

6.14 Filtration Apparatus—Required when collecting samples for dissolved metals determinations.

6.14.1 Filter—0.45 µm, 15 mm diameter or larger, tortuous-path capsule filters (Reference 18), Gelman Supor 12175, or equivalent.

6.14.2 Filter holder—For mounting filter to the gunwale of the boat. Rod or pipe made from plastic material and mounted with plastic clamps.

NOTE: *A filter holder may not be required if one or a few samples are to be collected. For these cases, it may only be necessary to attach the filter to the outlet of the tubing connected to the pump.*

6.15 Pump and Pump Apparatus—Required for use with the jar sampling system (Section 6.5.1) or the continuous-flow system (Section 6.5.2). Peristaltic pump; 115 V a.c., 12 V d.c., internal battery, variable-speed, single-head, Cole-Parmer, portable, "Masterflex L/S," Catalog No. H-07570-10 drive with Quick Load pump head, Catalog No. H-07021-24, or equivalent.

NOTE: *Equivalent pumps may include rotary vacuum, submersible, or other pumps free from metals and suitable to meet the site-specific depth sampling needs.*

6.15.1 Cleaning—Peristaltic pump modules do not require cleaning. However, nearly all peristaltic pumps contain a metal head and metal controls. Touching the head or controls necessitates changing of gloves before touching the Apparatus. If a submersible pump is used, a large volume of sample should be pumped to clean the stainless steel shaft (hidden behind the impeller) that comes in contact with the sample. Pumps with metal impellers should not be used.

6.15.2 Tubing—For use with peristaltic pump. SEBS resin, approximately 3/8 in. i.d. by approximately 3 ft, Cole-Parmer size 18, Cat. No. G-06464-18, or approximately 1/4 in. i.d., Cole-Parmer size 17, Catalog No. G-06464-17, or equivalent. Tubing is cleaned by soaking in 5-10% HCl solution for 8-24 hours, rinsing with reagent water in a clean bench in a clean room, and drying in the clean bench by purging with mercury-free air or nitrogen. After drying, the tubing is double-bagged in clear polyethylene bags, serialized with a unique number, and stored until use.

6.15.3 Tubing—For connection to peristaltic pump tubing. Fluoropolymer, 3/8 or 1/4 in. o.d., in lengths as required to reach the point of sampling. If sampling will be at some depth from the end of a boom extended from a boat, sufficient tubing to extend to the end of the boom and to the depth will be required. Cleaning of the fluoropolymer can be the same as cleaning the tubing for the rotary vacuum pump (Section 6.15.1.2). If necessary, more aggressive cleaning (e.g., concentrated nitric acid) may be used.

6.15.4 Batteries to operate submersible pump—12 V, 2.6 amp, gel cell, YUASA NP2.6-12, or equivalent. A 2 amp fuse connected at the positive battery terminal is strongly recommended to prevent short circuits from overheating the battery. A 12 V, lead-acid automobile or marine battery may be more suitable for extensive pumping.

6.15.5 Tubing connectors—Appropriately sized PVC, clear polyethylene, or fluoropolymer "barbed" straight connectors cleaned as the tubing above. Used to connect multiple lengths of tubing.

6.16 Carboy—For collection and storage of dilute waste acids used to store bottles.

6.17 Apparatus—For field preservation of aliquots for trivalent chromium determinations.

6.17.1 Fluoropolymer forceps—1 L fluoropolymer jar, and 30 mL fluoropolymer vials with screw-caps (one vial per sample and blank). It is recommended that 1 mL of ultrapure nitric acid (Section 7.3) be added to each vial prior to transport to the field to simplify field handling activities (See Section 8.4.4.6).

6.17.2 Filters—0.4 µm, 47 mm polycarbonate Nuclepore (or equivalent). Filters are cleaned as follows. Fill a 1 L fluoropolymer jar approximately two-thirds full with 1 N nitric acid. Using fluoropolymer forceps, place individual filters in the fluoropolymer jar. Allow the filters to soak for 48 hours. Discard the acid, and rinse five times with reagent water. Fill the jar with reagent water, and soak the filters for 24 hours. Remove the filters when ready for use, and using fluoropolymer forceps, place them on the filter apparatus (Section 6.17.3).

6.17.3 Vacuum filtration apparatus—Millipore 47 mm size, or equivalent, vacuum pump and power source (and extension cords, if necessary) to operate the pump.

6.17.4 Eppendorf auto pipet and colorless pipet tips (100-1000 µL)

6.17.5 Wrist-action shaker—Burrel or equivalent.

6.17.6 Fluoropolymer wash bottles—One filled with reagent water (Section 7.1) and one filled with high- purity 10% HCl (Section 7.4.4), for use in rinsing forceps and pipet tips.

7.0 Reagents and Standards

7.1 Reagent Water—Water in which the analytes of interest and potentially interfering substances are not detected at the Method Detection Limit (MDL) of the analytical method used for analysis of samples. Prepared by distillation, deionization, reverse osmosis, anodic/cathodic stripping voltammetry, or other techniques that remove the metal(s) and potential interferent(s). A large carboy or other appropriate container filled with reagent water must be available for the collection of field blanks.

7.2 Nitric Acid—Dilute, trace-metal grade, shipped with sampling kit for cleaning equipment between samples.

7.3 Sodium Hydroxide—Concentrated, 50% solution for use when field-preserving samples for hexavalent chromium determinations (Section 8.4.5).

7.4 Reagents—For field-processing aliquots for trivalent chromium determinations

7.4.1 Nitric Acid, Ultrapure—For use when field-preserving samples for trivalent chromium determinations (Sections 6.17 and 8.4.4).

7.4.2 Ammonium Iron (II) Sulfate Solution (0.01M)—Used to prepare the chromium (III) extraction solution (Section 7.4.3) necessary for field preservation of samples for trivalent chromium (Section 8.4.4). Prepare the ammonium iron (II) sulfate solution by adding 3.92 g ammonium iron (II) sulfate (ultrapure grade) to a 1 L volumetric flask. Bring to volume with reagent water. Store in a clean polyethylene bottle.

7.4.3 Chromium (III) extraction solution—For use when field-preserving samples for trivalent chromium determinations (Section 8.4.4). Prepare this solution by adding 100 mL of ammonium iron (II) sulfate solution (Section 7.4.2) to a 125 mL polyethylene bottle. Adjust pH to 8 with approximately 2 mL of ammonium hydroxide solution. Cap and shake on a wrist-action shaker for 24 hours. This iron (III) hydroxide solution is stable for 30 days.

7.4.4 Hydrochloric acid—High-purity, 10% solution, shipped with sampling kit in fluoropolymer wash bottles for cleaning trivalent chromium sample preservation equipment between samples.

7.4.5 Chromium stock standard solution (1000 µg/mL)—Prepared by adding 3.1 g anhydrous chromium chloride to a 1 L flask and diluting to volume with 1% hydrochloric acid. Store in polyethylene bottle. A commercially available standard solution may be substituted.

7.4.6 Standard chromium spike solution (1000 µg/L)—Used to spike sample aliquots for matrix spike/matrix spike duplicate (MS/MSD) analysis and to prepare ongoing precision and recovery standards. Prepared by spiking 1 mL of the chromium stock standard solution (Section 7.4.5) into a 1 L flask. Dilute to volume with 1% HCl. Store in a polyethylene bottle.

7.4.7 Ongoing precision and recovery (OPR) standard (25 µg/L)—Prepared by spiking 2.5 mL of the standard chromium spike solution (Section 7.4.6) into a 100 mL flask. Dilute to volume with 1% HCl. One OPR is required for every 10 samples.

8.0 Sample Collection, Filtration, and Handling

8.1 Site Selection

8.1.1 Selection of a representative site for surface water sampling is based on many factors including: study objectives, water use, point source discharges, non-point source discharges, tributaries, changes in stream characteristics, types of stream bed, stream depth, turbulence, and the presence of structures (bridges, dams, etc.). When collecting samples to determine ambient levels of trace metals, the presence of potential sources of metal contamination are of extreme importance in site selection.

8.1.2 Ideally, the selected sampling site will exhibit a high degree of cross-sectional homogeneity. It may be possible to use previously collected data to identify locations for samples that are well mixed or are vertically or horizontally stratified. Since mixing is principally governed by turbulence and water velocity, the selection of a site immediately downstream of a riffle area will ensure good vertical mixing. Horizontal mixing occurs in constrictions in the channel. In the absence of turbulent areas, the selection of a site that is clear of immediate point sources, such

as industrial effluents, is preferred for the collection of ambient water samples (Reference 19).

8.1.3 To minimize contamination from trace metals in the atmosphere, ambient water samples should be collected from sites that are as far as possible (e.g., at least several hundred feet) from any metal supports, bridges, wires or poles. Similarly, samples should be collected as far as possible from regularly or heavily traveled roads. If it is not possible to avoid collection near roadways, it is advisable to study traffic patterns and plan sampling events during lowest traffic flow (Reference 7).

8.1.4 The sampling activity should be planned to collect samples known or suspected to contain the lowest concentrations of trace metals first, finishing with the samples known or suspected to contain the highest concentrations. For example, if samples are collected from a flowing river or stream near an industrial or municipal discharge, the upstream sample should be collected first, the downstream sample collected second, and the sample nearest the discharge collected last. If the concentrations of pollutants is not known and cannot be estimated, it is necessary to use precleaned sampling equipment at each sampling location.

8.2 Sample Collection Procedure—Before collecting ambient water samples, consideration should be given to the type of sample to be collected, the amount of sample needed, and the devices to be used (grab, surface, or subsurface samplers). Sufficient sample volume should be collected to allow for necessary quality control analyses, such as matrix spike/matrix spike duplicate analyses.

8.2.1 Four sampling procedures are described:

8.2.1.1 Section 8.2.5 describes a procedure for collecting samples directly into the sample container. This procedure is the simplest and provides the least potential for contamination because it requires the least amount of equipment and handling.

8.2.1.2 Section 8.2.6 describes a procedure for using a grab sampling device to collect samples.

8.2.1.3 Section 8.2.7 describes a procedure for depth sampling with a jar sampler. The size of sample container used is dependent on the amount of sample needed by the analytical laboratory.

8.2.1.4 Section 8.2.8 describes a procedure for continuous-flow sampling using a submersible or peristaltic pump.

8.2.2 The sampling team should ideally approach the site from down current and downwind to prevent contamination of the sample by particles sloughing off the boat or equipment. If it is not possible to approach from both, the site should be approached from down current if sampling from a boat or approached from downwind if sampling on foot. When sampling from a boat, the bow of the boat should be oriented into the current (the boat will be pointed upstream). All sampling activity should occur from the bow.

If the samples are being collected from a boat, it is recommended that the sampling team create a stable workstation by arranging the cooler or shipping container as a work table on the upwind side of the boat, covering this worktable and the upwind gunnel with plastic wrap or a plastic tablecloth, and draping the wrap or cloth over the gunnel. If necessary, duct tape is used to hold the wrap or cloth in place.

8.2.3 All operations involving contact with the sample bottle and with transfer of the sample from the sample collection device to the sample bottle (if the sample is not directly collected in the bottle) are handled by the individual designated as "clean hands." "Dirty hands" is responsible for all activities that do not involve direct contact with the sample.

Although the duties of "clean hands" and "dirty hands" would appear to be a logical separation of responsibilities, in fact, the completion of the entire protocol may require a good deal of coordination and practice. For example, "dirty hands" must open the box or cooler containing the sample bottle and unzip the outer bag; clean hands must reach into the outer bag, open the inner bag, remove the bottle, collect the sample, replace the bottle lid, put the bottle back into the inner bag, and zip the inner bag. "Dirty hands" must close the outer bag and place it in a cooler.

To minimize unnecessary confusion, it is recommended that a third team member be available to complete the necessary sample documentation (e.g., to document sampling location, time, sample number, etc). Otherwise, "dirty hands" must perform the sample documentation activity (Reference 7).

8.2.4 Extreme care must be taken during all sampling operations to minimize exposure of the sample to human, atmospheric, and other sources of contamination. Care must be taken to avoid breathing directly on the sample, and whenever possible, the sample bottle should be opened, filled, and closed while submerged.

8.2.5 Manual collection of surface samples directly into the sample bottle.

8.2.5.1 At the site, all sampling personnel must put on clean gloves (Section 6.7) before commencing sample collection activity, with "clean hands" donning shoulder-length gloves. If samples are to be analyzed for mercury, the sampling team must also put their precleaned wind suits on at this time. Note that "clean hands" should put on the shoulder-length polyethylene gloves (Section 6.7.1) and both "clean hands" and "dirty hands" should put on the PVC gloves (Section 6.7.2).

8.2.5.2 "Dirty hands" must open the cooler or storage container, remove the double-bagged sample bottle from storage, and unzip the outer bag.

8.2.5.3 Next, "clean hands" opens the inside bag containing the sample bottle, removes the bottle, and reseals the inside bag. "Dirty hands" then reseals the outer bag.

8.2.5.4 "Clean hands" unscrews the cap and, while holding the cap upside down, discards the dilute acid solution from the bottle into a carboy for wastes (Section 6.16) or discards the reagent water directly into the water body.

8.2.5.5 "Clean hands" then submerges the sample bottle, and allows the bottle to partially fill with sample. "Clean hands" screws the cap on the bottle, shakes the bottle several times, and empties the rinsate away from the site. After two more rinsings, "clean hands" holds the bottle under water and allows bottle to fill with sample. After the bottle has filled (i.e., when no more bubbles appear), and while the bottle is still inverted so that the mouth of the bottle is underwater, "clean hands" replaces the cap of the bottle. In this way, the sample has never contacted the air.

8.2.5.6 Once the bottle lid has been replaced, "dirty hands" reopens the outer plastic bag, and "clean hands" opens the inside bag, places the bottle inside it, and zips the inner bag.

8.2.5.7 "Dirty hands" zips the outer bag.

8.2.5.8 Documentation—After each sample is collected, the sample number is documented in the sampling log, and any unusual observations concerning the sample and the sampling are documented.

8.2.5.9 If the sample is to be analyzed for dissolved metals, it is filtered in accordance with the procedure described in Section 8.3.

8.2.6 Sample collection with grab sampling device—The following steps detail sample collection using the grab sampling device shown in Figure 1 and described in Section 6.4.1. The procedure is indicative of the "clean hands/dirty hands" technique that must be used with alternative grab sampling devices such as that shown in Figure 2 and described in Section 6.4.2.

8.2.6.1 The sampling team puts on gloves (and wind suits, if applicable). Ideally, a sample bottle will have been preattached to the sampling device in the class 100 clean room at the laboratory. If it is necessary to attach a bottle to the device in the field, "clean hands" performs this operation, described in Section 6.4.2, inside the field-portable glove bag (Section 6.6).

8.2.6.2 "Dirty hands" removes the sampling device from its storage container and opens the outer polyethylene bag.

8.2.6.3 "Clean hands" opens the inside polyethylene bag and removes the sampling device.

8.2.6.4 "Clean hands" changes gloves.

8.2.6.5 "Dirty hands" submerges the sampling device to the desired depth and pulls the fluoropolymer pull cord to bring the seal plate into the middle position so that water can enter the bottle.

8.2.6.6 When the bottle is full (i.e., when no more bubbles appear), "dirty hands" pulls the fluoropolymer cord to the final stop position to seal off the sample and removes the sampling device from the water.

8.2.6.7 "Dirty hands" returns the sampling device to its large inner plastic bag, "clean hands" pulls the bottle out of the collar, unscrews the bottle from the

sealing device, and caps the bottle. "Clean hands" and "dirty hands" then return the bottle to its double-bagged storage as described in Sections 8.2.5.6 through 8.2.5.7.

8.2.6.8 Closing mechanism—"Clean hands" removes the closing mechanism from the body of the grab sampler, rinses the device with reagent water (Section 7.1), places it inside a new clean plastic bag, zips the bag, and places the bag inside an outer bag held by "dirty hands." "Dirty hands" zips the outer bag and places the double-bagged closing mechanism in the equipment storage box.

8.2.6.9 Sampling device—"Clean hands" seals the large inside bag containing the collar, pole, and cord and places the bag into a large outer bag held by "dirty hands." "Dirty hands" seals the outside bag and places the double-bagged sampling device into the equipment storage box.

8.2.6.10 Documentation—After each sample is collected, the sample number is documented in the sampling log, and any unusual observations concerning the sample and the sampling are documented.

8.2.6.11 If the sample is to be analyzed for dissolved metals, it is filtered in accordance with the procedures described in Section 8.3.

8.2.7 Depth sampling using a jar sampling device (Figure 3 and Section 6.5.1)

8.2.7.1 The sampling team puts on gloves (and wind suits, if applicable) and handles bottles as with manual collection (Sections 8.2.5.1 through 8.2.5.4 and 8.2.5.6 through 8.2.5.7).

8.2.7.2 "Dirty hands" removes the jar sampling device from its storage container and opens the outer polyethylene bag.

8.2.7.3 "Clean hands" opens the inside polyethylene bag and removes the jar sampling apparatus. Ideally, the sampling device will have been preassembled in a class 100 clean room at the laboratory. If, however, it is necessary to assemble the device in the field, "clean hands" must perform this operation, described in Section 6.5.2, inside a field-portable glove bag (Section 6.6).

8.2.7.4 While "dirty hands" is holding the jar sampling apparatus, "clean hands" connects the pump to the to the 1/4 in. o.d. flush line.

8.2.7.5 "Dirty hands" lowers the weighted sampler to the desired depth.

8.2.7.6 "Dirty hands" turns on the pump allowing a large volume (>2 L) of water to pass through the system.

8.2.7.7 After stopping the pump, "dirty hands" pulls up the line, tubing, and device and places them into either a field-portable glove bag or a large, clean plastic bag as they emerge.

8.2.7.8 Both "clean hands" and "dirty hands" change gloves.

8.2.7.9 Using the technique described in Sections 8.2.5.2 through 8.2.5.4, the sampling team removes a sample bottle from storage, and "clean hands" places the bottle into the glove bag.

8.2.7.10 "Clean hands" tips the sampling jar and dispenses the sample through the short length of fluoropolymer tubing into the sample bottle.

8.2.7.11 Once the bottle is filled, "clean hands" replaces the cap of the bottle, returns the bottle to the inside polyethylene bag, and zips the bag. "Clean hands" returns the zipped bag to the outside polyethylene bag held by "dirty hands."

8.2.7.12 "Dirty hands" zips the outside bag. If the sample is to be analyzed for dissolved metals, it is filtered as described in Section 8.3.

8.2.7.13 Documentation—After each sample is collected, the sample number is documented in the sampling log, and any unusual observations concerning the sample and the sampling are documented.

8.2.8 Continuous-flow sampling (Figure 4 and Section 6.5.2)—The continuous-flow sampling system uses peristaltic pump (Section 6.15) to pump sample to the boat or to shore through the SEBS-resin or PTFE tubing.

8.2.8.1 Before putting on wind suits or gloves, the sampling team removes the bags containing the pump (Section 6.15), SEBS-resin tubing (Section 6.15.2), batteries (Section 6.15.4), gloves (Section 6.7), plastic wrap (Section 6.9), wind suits (Section 6.12), and, if samples are to be filtered, the filtration apparatus (Section 6.14) from the coolers or storage containers in which they are packed.

8.2.8.2 "Clean hands" and "dirty hands" put on the wind suits and PVC gloves (Section 6.7.2).

8.2.8.3 "Dirty hands" removes the pump from its storage bag, and opens the bag containing the SEBS-resin tubing.

8.2.8.4 "Clean hands" installs the tubing while "dirty hands" holds the pump. "Clean hands" immerses the inlet end of the tubing in the sample stream.

8.2.8.5 Both "clean hands" and "dirty hands" change gloves. "Clean hands" also puts on shoulder length polyethylene gloves (Section 6.7.1).

8.2.8.6 "Dirty hands" turns the pump on and allows the pump to run for 5-10 minutes or longer to purge the pump and tubing.

8.2.8.7 If the sample is to be filtered, "clean hands" installs the filter at the end of the tubing, and "dirty hands" sets up the filter holder on the gunwale as shown in Figure 4.

NOTE: *The filtration apparatus is not attached until immediately before sampling to prevent buildup of particulates from clogging the filter.*

8.2.8.8 The sample is collected by rinsing the sample bottle and cap three times and collecting the sample from the flowing stream.

8.2.8.9 Documentation—After each sample is collected, the sample number is documented in the sampling log, and any unusual observations concerning the sample and the sampling are documented.

8.3 Sample Filtration—The filtration procedure described below is used for samples collected using the manual (Section 8.2.5), grab (Section 8.2.6), or jar (Section 8.2.7) collection systems (Reference 7). In-line filtration using the continuous-flow approach is described in Section 8.2.8.7. Because of the risk of contamination, it is recommended that samples for mercury be shipped unfiltered by overnight courier and filtered when received at the laboratory.

8.3.1 Set up the filtration system inside the glove bag, using the shortest piece of pump tubing as is practicable. Place the peristaltic pump immediately outside of the glove bag and poke a small hole in the glove bag for passage of the tubing. Also, attach a short length of tubing to the outlet of the capsule filter.

8.3.2 "Clean hands" removes the water sample from the inner storage bag using the technique described in Sections 8.2.5.2 through 8.2.5.4 and places the sample inside the glove bag. "Clean hands" also places two clean empty sample bottles, a bottle containing reagent water, and a bottle for waste in the glove bag.

8.3.3 "Clean hands" removes the lid of the reagent water bottle and places the end of the pump tubing in the bottle.

8.3.4 "Dirty hands" starts the pump and passes approximately 200 mL of reagent water through the tubing and filter into the waste bottle. "Clean hands" then moves the outlet tubing to a clean bottle and collects the remaining reagent water as a blank. "Dirty hands" stops the pump.

8.3.5 "Clean hands" removes the lid of the sample bottle and places the intake end of the tubing in the bottle.

8.3.6 "Dirty hands" starts the pump and passes approximately 50 mL through the tubing and filter into the remaining clean sample bottle and then stops the pump. "Clean hands" uses the filtrate to rinse the bottle, discards the waste sample, and returns the outlet tube to the sample bottle.

8.3.7 "Dirty hands" starts the pump and the remaining sample is processed through the filter and collected in the sample bottle. If preservation is required, the sample is acidified at this point (Section 8.4).

8.3.8 "Clean hands" replaces the lid on the bottle, returns the bottle to the inside bag, and zips the bag. "Clean hands" then places the zipped bag into the outer bag held by "dirty hands."

8.3.9 "Dirty hands" zips the outer bag, and places the double-bagged sample bottle into a clean, ice-filled cooler for immediate shipment to the laboratory.

NOTE: *It is not advisable to reclean and reuse filters. The difficulty and risk associated with failing to properly clean these devices far outweighs the cost of purchasing a new filter.*

8.4 Preservation

8.4.1 Field preservation is not necessary for dissolved metals, except for trivalent and hexavalent chromium, provided that the sample is preserved in the laboratory and allowed to stand for at least two days to allow the metals adsorbed to the container walls to redissolve. Field preservation is advised for hexavalent chromium in order to provide sample stability for up to 30 days. Mercury samples should be shipped by overnight courier and preserved when received at the laboratory.

8.4.2 If field preservation is required, preservation must be performed in the glove bag or in a designated clean area, with gloved hands, as rapidly as possible to preclude particulates from contaminating the sample. For preservation of trivalent chromium, the glove bag or designated clean area must be large enough to accommodate the vacuum filtration apparatus (Section 6.17.3), and an area should be available for setting up the wrist-action shaker (Section 6.17.5). It is also advisable to set up a work area that contains a "clean" cooler for storage of clean equipment, a "dirty" cooler for storage of "dirty" equipment, and a third cooler to store samples for shipment to the laboratory.

8.4.3 Preservation of aliquots for metals other than trivalent and hexavalent chromium—Using a disposable, precleaned, plastic pipet, add 5 mL of a 10% solution of ultrapure nitric acid in reagent water per liter of sample. This will be sufficient to preserve a neutral sample to pH <2.

8.4.4 Preservation of aliquots for trivalent chromium (References 8-9).

8.4.4.1 Decant 100 mL of the sample into a clean polyethylene bottle.

8.4.4.2 Clean an Eppendorf pipet by pipeting 1 mL of 10% HCl (Section (7.4.4) followed by 1 mL of reagent water into an acid waste container. Use the rinsed pipet to add 1 mL of chromium (III) extraction solution (Section 7.4.3) to each sample and blank.

8.4.4.3 Cap each bottle tightly, place in a clean polyethylene bag, and shake on a wrist action shaker (Section 6.17.5) for one hour.

8.4.4.4 Vacuum-filter the precipitate through a 0.4 µm pretreated filter membrane (Section 6.17.2), using fluoropolymer forceps (Section 6.17.1) to handle the membrane, and a 47 mm vacuum filtration apparatus with a precleaned filter holder (Section 6.17.3). After all sample has filtered, rinse the inside of the filter holder with approximately 15 mL of reagent water.

8.4.4.5 Using the fluoropolymer forceps, fold the membrane in half and then in quarters, taking care to avoid touching the side containing the filtrate to any surface. (Folding is done while the membrane is sitting on the filter holder and allows easy placement of the membrane into the sample vial). Transfer

the filter to a 30 mL fluoropolymer vial. If the fluoropolymer vial was not pre-equipped with the ultrapure nitric acid (Section 7.4.1), rinse the pipet by drawing and discharging 1 mL of 10% HCl followed by 1 mL of reagent water into a waste container, and add 1 mL of ultrapure nitric acid to the sample vial.

8.4.4.6 Cap the vial and double-bag it for shipment to the laboratory.

8.4.4.7 Repeat Steps 8.4.4.4-8.4.4.6 for each sample, rinsing the fluoropolymer forceps and the pipet with 10% high-purity HCl followed by reagent water between samples.

8.4.5 Preservation of aliquots for hexavalent chromium (Reference 20).

8.4.5.1 Decant 125 mL of sample into a clean polyethylene bottle.

8.4.5.2 Prepare an Eppendorf pipet by pipeting 1 mL of 10% HCl (Section 7.4.4) followed by 1 mL of reagent water into an acid waste container. Use the rinsed pipet to add 1 mL NaOH to each 125 mL sample and blank aliquot.

8.4.5.3 Cap the vial(s) and double-bag for shipment to the laboratory.

9.0 Quality Assurance/Quality Control

9.1 The sampling team shall employ a strict quality assurance/ quality control (QA/QC) program. The minimum requirements of this program include the collection of equipment blanks, field blanks, and field replicates. It is also desirable to include blind QC samples as part of the program. If samples will be processed for trivalent chromium determinations, the sampling team shall also prepare method blank, OPR, and MS/MSD samples as described in Section 9.6.

9.2 The sampling team is permitted to modify the sampling techniques described in this method to improve performance or reduce sampling costs, provided that reliable analyses of samples are obtained and that samples and blanks are not contaminated. Each time a modification is made to the procedures, the sampling team is required to demonstrate that the modification does not result in contamination of field and equipment blanks. The requirements for modification are given in Sections 9.3 and 9.4. Because the acceptability of a modification is based on the results obtained with the modification, the sampling team must work with an analytical laboratory capable of making trace metals determinations to demonstrate equivalence.

9.3 Equipment Blanks

9.3.1 Before using any sampling equipment at a given site, the laboratory or equipment cleaning contractor is required to generate equipment blanks to demonstrate that the equipment is free from contamination. Two types of equipment blanks are required: bottle blanks and sampling equipment blanks.

9.3.2 Equipment blanks must be run on all equipment that will be used in the field. If, for example, samples are to be collected using both a grab sampling device and the jar sampling device, then an equipment blank must be run on both pieces of equipment.

9.3.3 Equipment blanks are generated in the laboratory or at the equipment cleaning contractor's facility by processing reagent water through the equipment using the same procedures that are used in the field (Section 8.0). Therefore, the "clean hands/dirty hands" technique used during field sampling should be followed when preparing equipment blanks at the laboratory or cleaning facility. In addition, training programs must require must require sampling personnel to collect a clean equipment blank before performing on-site field activities.

9.3.4 Detailed procedures for collecting equipment blanks are given in the analytical methods referenced in Table 1.

9.3.5 The equipment blank must be analyzed using the procedures detailed in the referenced analytical method (see Table 1). If any metal(s) of interest or any potentially interfering substance is detected in the equipment blank at the minimum level specified in the referenced method, the source of contamination/interference must be identified and removed. The equipment must be demonstrated to be free from the metal(s) of interest before the equipment may be used in the field.

9.4 Field Blank

9.4.1 To demonstrate that sample contamination has not occurred during field sampling and sample processing, at least one field blank must be generated for every 10 samples that are collected at a given site. Field blanks are collected before sample collection.

9.4.2 Field blanks are generated by filling a large carboy or other appropriate container with reagent water (Section 7.1) in the laboratory, transporting the filled container to the sampling site, processing the water through each of the sample processing steps and equipment (e.g., tubing, sampling devices, filters, etc.) that will be used in the field, collecting the field blank in one of the sample bottles, and shipping the bottle to the laboratory for analysis in accordance with the method(s) referenced in Table 1. For example, manual grab sampler field blanks are collected by directly submerging a sample bottle into the water, filling the bottle, and capping. Subsurface sampler field blanks are collected by immersing the tubing into the water and pumping water into a sample container.

9.4.3 Filter the field blanks using the procedures described in Section 8.3.

9.4.4 If it is necessary to acid clean the sampling equipment between samples (Section 10.0), a field blank should be collected after the cleaning procedures but before the next sample is collected.

9.4.5 If trivalent chromium aliquots are processed, a separate field blank must be collected and processed through the sample preparation steps given in Sections 8.4.4.1 through 8.4.4.6.

9.5 Field Duplicate

9.5.1 To assess the precision of the field sampling and analytical processes, at least one field duplicate sample must be collected for every 10 samples that are collected at a given site.

9.5.2 The field duplicate is collected either by splitting a larger volume into two aliquots in the glove box, by using a sampler with dual inlets that allows simultaneous collection of two samples, or by collecting two samples in rapid succession.

9.5.3 Field duplicates for dissolved metals determinations must be processed using the procedures in Section 8.3. Field duplicates for trivalent chromium must be processed through the sample preparation steps given in Sections 8.4.4.1 through 8.4.4.6.

9.6 Additional QC for Collection of Trivalent Chromium Aliquots

9.6.1 Method blank—The sampling team must prepare one method blank for every ten or fewer field samples. Each method blank is prepared using the steps in Sections 8.4.4.1 through 8.4.4.6 on a 100 mL aliquot of reagent water (Section 7.1). Do not use the procedures in Section 8.3 to process the method blank through the 0.45 µm filter (Section 6.14.1), even if samples are being collected for dissolved metals determinations.

9.6.2 Ongoing precision and recovery (OPR)—The sampling team must prepare one OPR for every ten or fewer field samples. The OPR is prepared using the steps in Sections 8.4.4.1 through 8.4.4.6 on the OPR standard (Section 7.4.7). Do not use the procedures in Section 8.3 to process the OPR through the 0.45 µm filter (Section 6.14.1), even if samples are being collected for dissolved metals determinations.

9.6.3 MS/MSD—The sampling team must prepare one MS and one MSD for every ten or fewer field samples.

9.6.3.1 If, through historical data, the background concentration of the sample can be estimated, the MS and MSD samples should be spiked at a level of one to five times the background concentration.

9.6.3.2 For samples in which the background concentration is unknown, the MS and MSD samples should be spiked at a concentration of 25 µg/L.

9.6.3.3 Prepare the matrix spike sample by spiking a 100-mL aliquot of sample with 2.5 mL of the standard chromium spike solution (Section 7.4.6), and processing the MS through the steps in Sections 8.4.4.1 through 8.4.4.6.

9.6.3.4 Prepare the matrix spike duplicate sample by spiking a second 100-mL aliquot of the same sample with 2.5 mL of the standard chromium spike solution, and processing the MSD through the steps in Sections 8.4.4.1 through 8.4.4.6.

9.6.3.5 If field samples are collected for dissolved metals determinations, it is necessary to process an MS and an MSD through the 0.45 µm filter as described in Section 8.3.

10.0 Recleaning the Apparatus Between Samples

10.1 Sampling activity should be planned so that samples known or suspected to contain the lowest concentrations of trace metals are collected first with the samples known or

suspected to contain the highest concentrations of trace metals collected last. In this manner, cleaning of the sampling equipment between samples in unnecessary. If it is not possible to plan sampling activity in this manner, dedicated sampling equipment should be provided for each sampling event.

10.2 If samples are collected from adjacent sites (e.g., immediately upstream or downstream), rinsing of the sampling Apparatus with water that is to be sampled should be sufficient.

10.3 If it is necessary to cross a gradient (i.e., going from a high-concentration sample to a low-concentration sample), such as might occur when collecting at a second site, the following procedure may be used to clean the sampling equipment between samples:

10.3.1 In the glove bag, and using the "clean hands/dirty hands" procedure in Section 8.2.5, process the dilute nitric acid solution (Section 7.2) through the Apparatus.

10.3.2 Dump the spent dilute acid in the waste carboy or in the waterbody away from the sampling point.

10.3.3 Process 1 L of reagent water through the Apparatus to rinse the equipment and discard the spent water.

10.3.4 Collect a field blank as described in Section 9.4.

10.3.5 Rinse the Apparatus with copious amounts of the ambient water sample and proceed with sample collection.

10.4 Procedures for recleaning trivalent chromium preservation equipment between samples are described in Section 8.4.4.

11.0 Method Performance

Samples were collected in the Great Lakes during September–October 1994 using the procedures in this sampling method.

12.0 Pollution Prevention

12.1 The only materials used in this method that could be considered pollutants are the acids used in the cleaning of the Apparatus, the boat, and related materials. These acids are used in dilute solutions in small amounts and pose little threat to the environment when managed properly.

12.2 Cleaning solutions containing acids should be prepared in volumes consistent with use to minimize the disposal of excessive volumes of acid.

12.3 To the extent possible, the Apparatus used to collect samples should be cleaned and reused to minimize the generation of solid waste.

13.0 Waste Management

13.1 It is the sampling team's responsibility to comply with all federal, state, and local regulations governing waste management, particularly the discharge regulations, hazardous

waste identification rules, and land disposal restrictions; and to protect the air, water, and land by minimizing and controlling all releases from field operations.

13.2 For further information on waste management, consult *The Waste Management Manual for Laboratory Personnel* and *Less is Better—Laboratory Chemical Management for Waste Reduction,* available from the American Chemical Society's Department of Government Relations and Science Policy, 1155 16th Street NW, Washington, DC 20036.

14.0 References

1. Adeloju, S.B. and Bond, A.M. "Influence of Laboratory Environment on the Precision and Accuracy of Trace Element Analysis," *Anal. Chem.* **1985**, *57*, 1728.

2. Berman, S.S. and Yeats, P.A. "Sampling of Seawater for Trace Metals," *CRC Reviews in Analytical Chemistry* **1985**, *16*.

3. Bloom, N.S. "Ultra-Clean Sampling, Storage, and Analytical Strategies for the Accurate Determination of Trace Metals in Natural Waters." Presented at the 16th Annual EPA Conference on the Analysis of Pollutants in the Environment, Norfolk, VA, May 5, 1993.

4. Bruland, K.W. "Trace Elements in Seawater," *Chemical Oceanography* **1983**, *8*, 157.

5. Nriagu, J.O., Larson, G., Wong, H.K.T., and Azcue, J.M. "A Protocol for Minimizing Contamination in the Analysis of Trace Metals in Great Lakes Waters," *J. Great Lakes Research* **1993**, *19*, 175.

6. Patterson, C.C. and Settle, D.M. "Accuracy in Trace Analysis," in *National Bureau of Standards Special Publication 422*; LaFleur, P.D., Ed., U.S. Government Printing Office, Washington, DC, 1976.

7. "A Protocol for the Collection and Processing of Surface-Water Samples for Subsequent Determination of Trace Elements, Nutrients, and Major Ions in Filtered Water"; Office of Water Quality Technical Memorandum 94.09, Office of Water Quality, Water Resources Division, U.S. Geological Survey, Reston, VA, Jan. 28, 1994.

8. Standard Operating Procedure No. 4-54, Revision 01, *SOP for Concentration and Analysis of Chromium Species in Whole Seawater;* Prepared by Battelle Ocean Sciences, Duxbury, MA for the U.S. Environmental Protection Agency Office of Marine Environmental Protection, Ocean Incineration Research Program, 1987.

9. Cranston, R.E. and Murray, J.W. "The Determination of Chromium Species in Natural Waters," *Anal. Chem. Acta* **1978**, *99*, 275.

10. Prothro, M.G. "Office of Water Policy and Technical Guidance on Interpretation and Implementation of Aquatic Life Metals Criteria"; EPA Memorandum to Regional Water Management and Environmental Services Division Directors, Oct. 1, 1993.

11. "Format for Method Documentation"; Distributed by the EPA Environmental Monitoring Management Council, Washington, DC, Nov. 18, 1993.

12. Windom, H.L., Byrd, J.T., Smith, R.G., Jr., and Huan, F. "Inadequacy of NASQAN Data for Assessing Metal Trends in the Nation's Rivers," *Environ. Sci. Technol.* **1991**, *25*, 1137.

13. Zief, M. and Mitchell, J.W. "Contamination Control in Trace Metals Analysis," *Chemical Analysis* **1976**, *47*, Chapter 6.

14. Phillips, H., Shafer, M., Dean, P., Walker, M., and Armstrong, D. "Recommendations for Trace Metals Analysis of Natural Waters"; Wisconsin Department of Natural Resources: Madison, WI, May 1992.

15. Hunt, C.D. In *Manual of Biological and Geochemical Techniques in Coastal Areas*, 2nd ed.; Lambert, C.E. and Oviatt, C.A., Eds.; Marine Ecosystems Research Laboratory; Graduate School of Oceanography; The University of Rhode Island: Narragansett, RI, MERL Series, Report No. 1, Chapter IV.

16. Flegal, R. Summer 1994 San Francisco Bay Cruise, apparatus and procedures witnessed and videotaped by W. Telliard and T. Fieldsend, Sept. 15-16, 1994.

17. Watras, C. Wisconsin DNR procedures for mercury sampling in pristine lakes in Wisconsin, witnessed and videotaped by D. Rushneck and L. Riddick, Sept. 9-10, 1994.

18. Horowitz, A.J., Kent A.E., and Colberg, M.R. "The Effect of Membrane Filtration Artifacts on Dissolved Trace Element Concentrations," *Wat. Res.* **1992**, *26*, 53.

19. *Engineering Support Branch Standard Operating Procedures and Quality Assurance Manual: 1986;* U.S. Environmental Protection Agency. Region IV. Environmental Services Division: Athens, GA.

20. Grohse, P. Research Triangle Institute, Institute Drive, Building 6, Research Triangle Park, NC.

21. Methods 1624 and 1625, 40 *CFR* Part 136, Appendix A.

15.0 Glossary of Definitions and Purposes

These definitions and purposes are specific to this sampling method but have been conformed to common usage as much as possible.

15.1 Ambient Water—Waters in the natural environment (e.g., rivers, lakes, streams, and other receiving waters), as opposed to effluent discharges.

15.2 Apparatus—The sample container and other containers, filters, filter holders, labware, tubing, pipets, and other materials and devices used for sample collection or sample preparation, and that will contact samples, blanks, or analytical standards.

15.3 Equipment Blank—An aliquot of reagent water that is subjected in the laboratory to all aspects of sample collection and analysis, including contact with all sampling devices and apparatus. The purpose of the equipment blank is to determine if the sampling devices and apparatus for sample collection have been adequately cleaned before they are shipped to the field site. An acceptable equipment blank must be achieved before the sampling devices and Apparatus are used for sample collection.

15.4 Field Blank—An aliquot of reagent water that is placed in a sample container in the laboratory, shipped to the field, and treated as a sample in all respects, including contact with the sampling devices and exposure to sampling site conditions, filtration, storage,

preservation, and all analytical procedures. The purpose of the field blank is to determine whether the field or sample transporting procedures and environments have contaminated the sample.

15.5 Field Duplicates (FD1 and FD2)—Two identical aliquots of a sample collected in separate sample bottles at the same time and place under identical circumstances using a duel inlet sampler or by splitting a larger aliquot and treated exactly the same throughout field and laboratory procedures. Analyses of FD1 and FD2 give a measure of the precision associated with sample collection, preservation, and storage, as well as with laboratory procedures.

15.6 Matrix Spike (MS) and Matrix Spike Duplicate (MSD)—Aliquots of an environmental sample to which known quantities of the analytes are added in the laboratory. The MS and MSD are analyzed exactly like a sample. Their purpose is to quantify the bias and precision caused by the sample matrix. The background concentrations of the analytes in the sample matrix must be determined in a separate aliquot and the measured values in the MS and MSD corrected for background concentrations.

15.7 May—This action, activity, or procedural step is optional.

15.8 May Not—This action, activity, or procedural step is prohibited.

15.9 Minimum Level (ML)—The lowest level at which the entire analytical system gives a recognizable signal and acceptable calibration point (Reference 21).

15.10 Must—This action, activity, or procedural step is required.

15.11 Reagent Water—Water demonstrated to be free from the metal(s) of interest and potentially interfering substances at the MDL for that metal in the referenced method or additional method.

15.12 Should—This action, activity, or procedural step is suggested but not required.

15.13 Trace-Metal Grade—Reagents that have been demonstrated to be free from the metal(s) of interest at the method detection limit (MDL) of the analytical method to be used for determination of this metal(s).

The term "trace-metal grade" has been used in place of "reagent grade" or "reagent" because acids and other materials labeled "reagent grade" have been shown to contain concentrations of metals that will interfere in the determination of trace metals at levels listed in Table 1.

TABLE 1. ANALYTICAL METHODS, METALS, AND CONCENTRATION LEVELS APPLICABLE TO METHOD 1669

Method	Technique	Metal	MDL (µg/L) [1]	ML (µg/L) [2]
1631	Oxidation/Purge & Trap/CVAFS	Mercury	0.0002	0.0005
1632	Hydride AA	Arsenic	0.003	0.01
1636	Ion Chromatography	Hexavalent Chromium	0.23	0.5
1637	CC/STGFAA	Cadmium	0.0075	0.02
		Lead	0.036	0.1
1638	ICP/MS	Antimony	0.0097	0.02
		Cadmium	0.013	0.1
		Copper	0.087	0.2
		Lead	0.015	0.05
		Nickel	0.33	1
		Selenium	0.45	1
		Silver	0.029	0.1
		Thallium	0.0079	0.02
		Zinc	0.14	0.5
1639	STGFAA	Antimony	1.9	5
		Cadmium	0.023	0.05
		Trivalent Chromium	0.10	0.2
		Nickel	0.65	2
		Selenium	0.83	2
		Zinc	0.14	0.5
1640	CC/ICP/MS	Cadmium	0.0024	0.01
		Copper	0.024	0.1
		Lead	0.0081	0.02
		Nickel	0.029	0.1

[1] Method Detection Limit as determined by 40 *CFR* Part 136, Appendix B.
[2] Minimum Level (ML) calculated by multiplying laboratory-determined MDL by 3.18 and rounding result to nearest multiple of 1, 2, 5, 10, 20, 50, etc., in accordance with procedures used by EAD and described in the EPA *Draft National Guidance for the Permitting, Monitoring, and Enforcement of Water Quality-Based Effluent Limitations Set Below Analytical Detection/Quantitation Levels*, March 22, 1994.

TABLE 2. ANALYTES, PRESERVATION REQUIREMENTS, AND CONTAINERS

Metal	Preservation Requirements	Acceptable Containers
Antimony Arsenic Cadmium Copper Lead Nickel Selenium Silver Thallium Zinc	Add 5 mL of 10% $HN0_3$ to 1-L sample; preserve on-site or immediately upon laboratory receipt.	500 mL or 1 L fluoropolymer, conventional or linear polyethylene, polycarbonate, or polypropylene containers with lid
Chromium (III)	Add 1 mL chromium (III) extraction solution to 100 mL aliquot, vacuum filter through 0.4 µm membrane, add 1 mL 10% $HN0_3$; preserve on-site immediately after collection.	500 mL or 1 L fluoropolymer, conventional or linear polyethylene, polycarbonate, or polypropylene containers with lid
Chromium (IV)	Add 50% NaOH; preserve immediately after sample collection.	500 mL or 1 L fluoropolymer, conventional or linear polyethylene, polycarbonate, or polypropylene containers with lid
Mercury	Total: Add 0.5% high-purity HCl or 0.5% BrCl to pH < 2; Total & Methyl: Add 0.5% high-purity HCL; preserve on-site or immediately upon laboratory receipt	Fluoropolymer or borosilicate glass bottles with fluoropolymer or fluoropolymer-lined caps

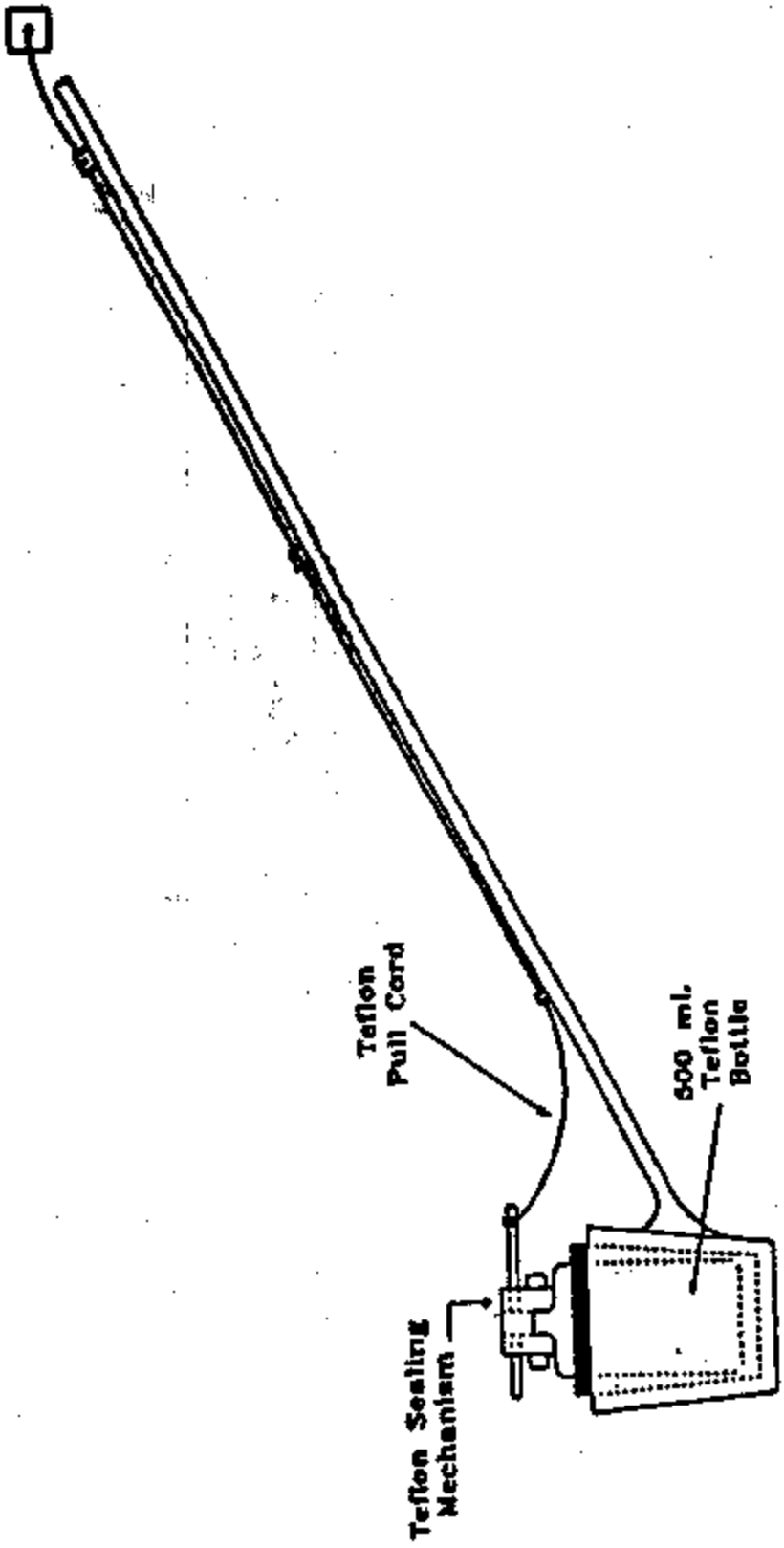

Figure 1 - Grab Sampling Device

Figure 2 - Grab Sampling Device

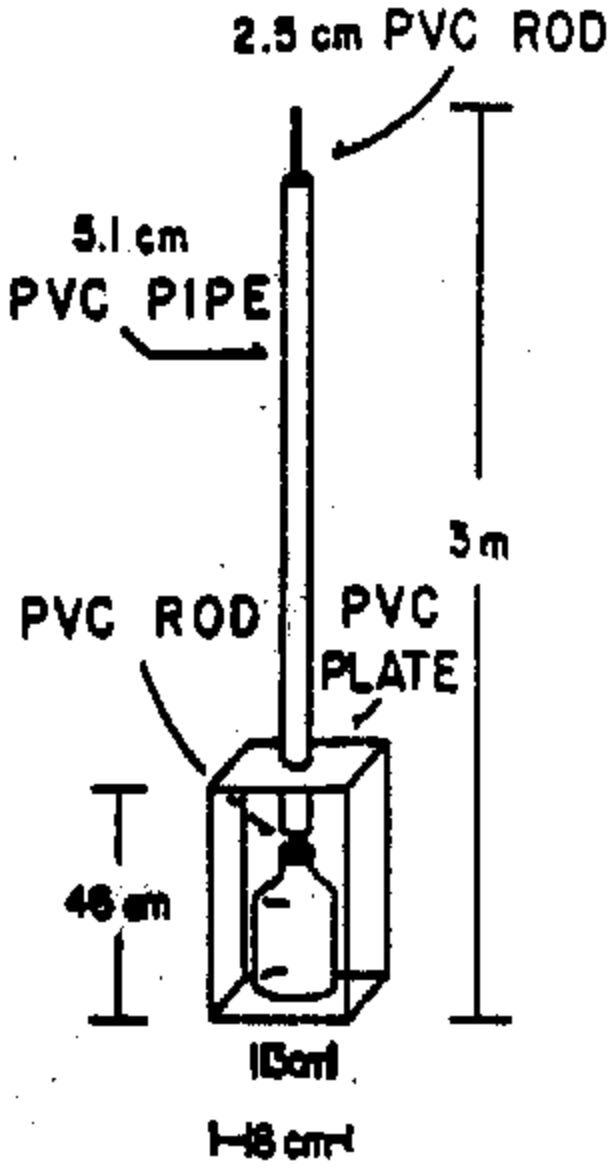

Figure 3 - Jar Sampling Device

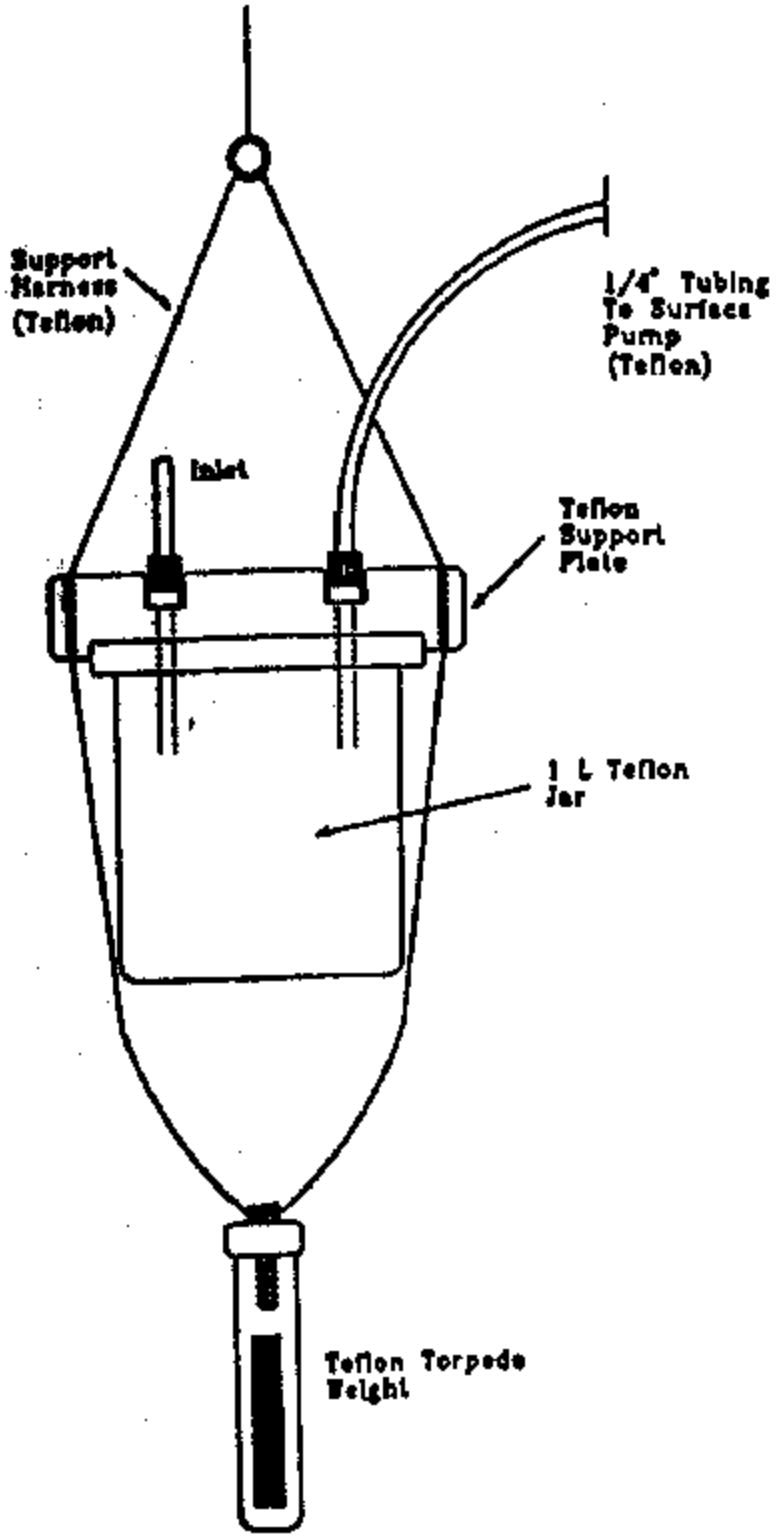
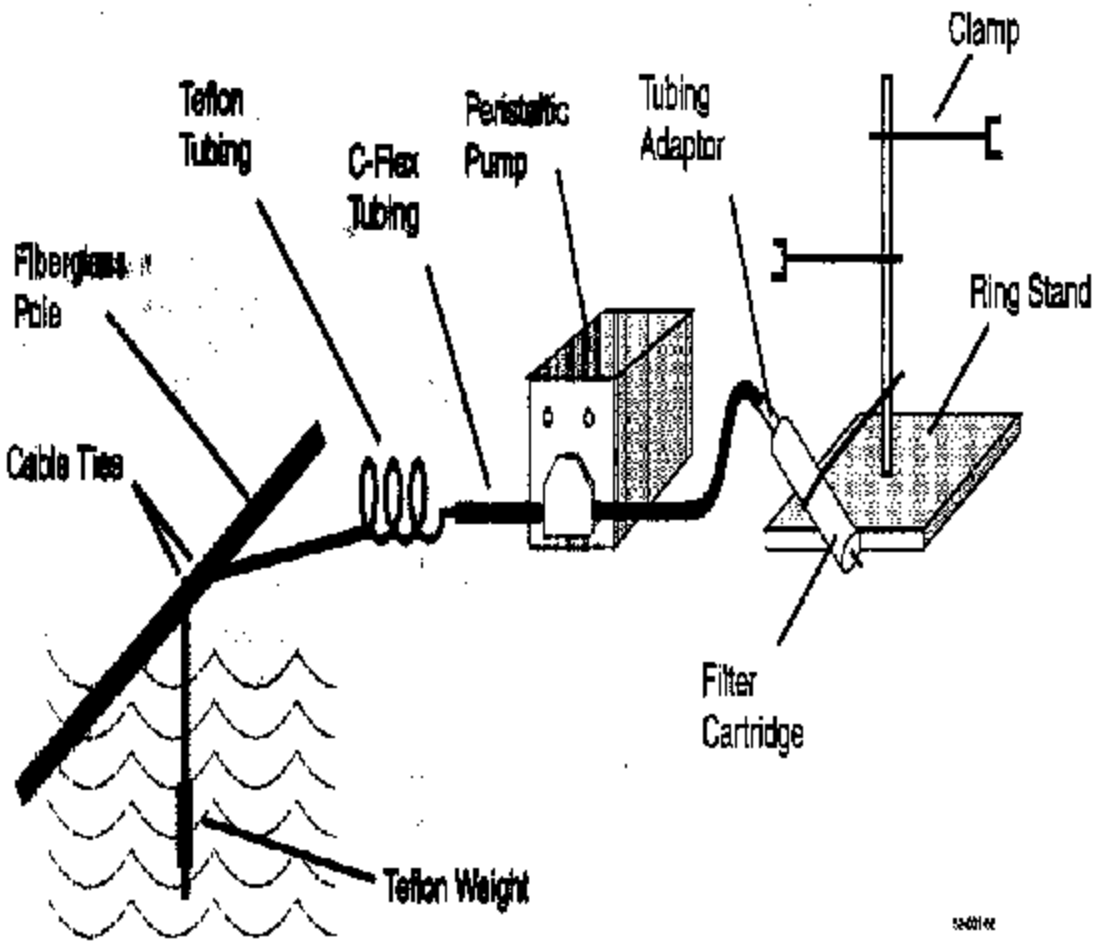
Figure 4 - Sample Pumping System